

**STATE OF NEW HAMPSHIRE  
BEFORE THE  
PUBLIC UTILITIES COMMISSION**

Docket No. DG 21-xxx

Liberty Utilities (EnergyNorth Natural Gas) Corp. d/b/a Liberty

Property Tax Adjustment Mechanism

**DIRECT TESTIMONY**

**OF**

**DAVID B. SIMEK**

August 20, 2021



THIS PAGE LEFT BLANK INTENTIONALLY



1   **I.   INTRODUCTION AND QUALIFICATIONS**

2   **Q.   Please state your full name and business address.**

3   A.   My name is David B. Simek. My business address is 15 Buttrick Road, Londonderry,  
4       New Hampshire.

5   **Q.   Please state by whom you are employed.**

6   A.   I am employed by Liberty Utilities Service Corp. (“LUSC”), which provides service to  
7       Liberty Utilities (EnergyNorth Natural Gas) Corp. d/b/a Liberty (“Liberty” or “the  
8       Company”).

9   **Q.   Please describe your educational and professional background.**

10  A.   I graduated from Ferris State University in 1993 with a Bachelor of Science in Finance.  
11       I received a Master’s of Science in Finance from Walsh College in 2000. I also received  
12       a Master’s of Business Administration from Walsh College in 2001. In 2006, earned a  
13       Graduate Certificate in Power Systems Management from Worcester Polytechnic  
14       Institute. In August 2013, I joined LUSC as a Utility Analyst and I was promoted to  
15       Manager, Rates and Regulatory Affairs in August 2017. Prior to my employment at  
16       LUSC, I was employed by NSTAR Electric & Gas (“NSTAR”) as a Senior Analyst in  
17       Energy Supply from 2008 to 2012. Prior to my position in Energy Supply at NSTAR, I  
18       was a Senior Financial Analyst with the NSTAR Investment Planning group from 2004  
19       to 2008.

1 **Q. Have you previously testified in regulatory proceedings before the New Hampshire**  
2 **Public Utilities Commission (the “Commission”)?**

3 A. Yes, I have testified on numerous occasions before the Commission.

4 **II. PURPOSE OF TESTIMONY**

5 **Q. What is the purpose of your testimony?**

6 A. The purpose of my testimony is to present Liberty’s reconciliation and proposed rate  
7 adjustments related to the Property Tax Adjustment Mechanism (“PTAM”) in  
8 accordance with the Settlement Agreement approved by Order No. 26,505 (July 30,  
9 2021) in Docket No. DG 20-105.

10 The purpose of the reconciliation analysis is to determine the difference between the  
11 amount of municipal property taxes included in distribution rates as of March 31, 2021,  
12 and the actual amount of municipal property tax bills received during calendar year 2020  
13 and related to the property tax year that began April 1, 2020, and ended March 31, 2021  
14 (“property tax year 2020”).

15 **Q. Did you perform your analysis consistent with the processes and procedures**  
16 **described in the approved Settlement Agreement in Docket No. DG 20-105?**

17 A. Yes. I have performed my analyses consistent with the Settlement Agreement. Section  
18 6.3 of the Settlement Agreement detailed the overall operation of the reconciling  
19 mechanism and reads, in part:

20 ...local property tax bills received during calendar year 2020 will be  
21 compared to the calculated amount in distribution rates through

1 March 31, 2021, which includes the recoupment of the property tax  
2 amount reconciled between temporary and permanent rates.<sup>1</sup>  
3 (Exhibit 49 at Bates 12)

4 “The calculated amount in distribution rates” referenced above for the initial property tax  
5 year ended March 31, 2021, is \$8,924,897 and was detailed in Appendix 3<sup>2</sup> of the  
6 Settlement (see line 12 of that document).

7 **Q. Please describe the results of your analysis.**

8 A. As stated above, the calculated amount of municipal property taxes included in  
9 distribution rates as of March 31, 2021, of \$8,924,897 was approved by Order No.  
10 26,505. The amount of property tax year 2020 municipal property tax bills received  
11 during calendar year 2020 was \$10,902,358. The difference of \$1,977,461 is the amount  
12 the Company is proposing to recover from customers. This calculation is provided in  
13 Attachment 1 to my testimony. Details of the property tax invoice amounts by  
14 municipality and parcel totaling the \$10,902,358 are included in Attachment 2.

15 **Q. How will \$10,902,358 carry over into the 2021 property tax year reconciliation?**

16 A. If approved as filed, the \$10,902,358 will be the beginning balance of municipal property  
17 taxes included in distribution rates through March 31, 2022, as there are not any  
18 distribution rate adjustments scheduled prior to that date.

---

<sup>1</sup> Docket No. DG 20-105, Exhibit 49 at Bates 12.

<sup>2</sup> Id. at Bates 32.

1 **Q. Will there be an additional adjustment to the amount of municipal property taxes**  
2 **included in distribution rates through March 31, 2022?**

3 A. Yes. The municipal property taxes included in distribution rates as of March 31, 2021, of  
4 \$8,924,897 includes an adjustment for the recoupment of the property tax amount  
5 reconciled between temporary and permanent rates of \$624,999 (see line 11 of  
6 Attachment 1). There will be a similar adjustment to the municipal property taxes  
7 included in distribution rates through March 31, 2022, for the remaining portion of the  
8 recoupment period.

9 **Q. Why does the reconciliation use property tax year municipal property tax bills**  
10 **received during the calendar year?**

11 A. Property tax bills received during a calendar year cover the annual property tax year that  
12 begins on April 1 and ends the following March 31.

13 **III. EFFECTIVE DATE AND RATE IMPACTS**

14 **Q. What is the proposed distribution rate increase and how was it calculated?**

15 A. The proposed distribution increase is 2.2% as shown under the non-residential rate  
16 classes in Attachment 3. The customer charge for residential customers must remain  
17 fixed so the volumetric component of the rate increases by a higher percentage in order  
18 for each residential rate class to have an overall increase of 2.2%. The non-heating  
19 residential rate classes (rates R-1 and R-5) have higher increases since the customer  
20 charge is a significant portion of the total class revenue; not changing that component  
21 means the volumetric charge needs to change to a greater extent than in other residential

rate classes. The 2.2% increase is calculated by taking the proposed increase of \$1,977,461 and dividing by current revenues of \$89,889,944.

**Q. How and when is the Company proposing that these rate changes be implemented?**

A. Consistent with the approved Settlement Agreement in Docket No. DG 20-105, the rate changes are for effect with usage on and after November 1, 2021.

**Q. Has the Company determined the impact of the PTAM rate changes on a typical residential customers' bill?**

A. Yes. The annual bill impact for a typical Residential Heating customer in rate class R-3 using a total of 811 therms per year is \$9.00, or 0.81%.

**IV. CONCLUSION**

**Q. Does this conclude your testimony?**

A. Yes, it does.

THIS PAGE INTENTIONALLY LEFT BLANK

**Liberty (EnergyNorth)**  
**Municipal Property Tax Reconciliation As Of March 31, 2021**

**Docket No. DG 21-xxx**  
**Attachment 1**  
**Page 1 of 1**

<u>Line</u>	<u>Amount</u>	<u>Reference</u>	<u>Source</u>
1	\$9,259,401	EnergyNorth Total Property Tax	Included in Page 6 of 16 Line 24 in Appendix 1 from Order No. 26,122 in Docket No. DG 17-048
2	\$153,854	Keene Total Property Tax	Included in Page 6 of 16 Line 24 in Appendix 1 from Order No. 26,122 in Docket No. DG 17-048
3	(\$1,952,162)	EnergyNorth State Property Taxes	Included in Page 6 of 16 Line 24 in Appendix 1 from Order No. 26,122 in Docket No. DG 17-048
4	(\$15,492)	Keene State Property Taxes	Included in Page 6 of 16 Line 24 in Appendix 1 from Order No. 26,122 in Docket No. DG 17-048
5	\$7,445,601	2016 Municipal Property Taxes	Sum of Lines 1 through 4
6	\$187,530	2017 CIBS	Annual incremental property taxes multiplied by the 2016 Municipal Property Tax %
7	\$153,572	2018 CIBS	Annual incremental property taxes multiplied by the 2016 Municipal Property Tax %
8	\$332,299	2018 Capital Step Increase (2017 Investment)	Appendix 4 from Order No. 26,122 in Docket No. DG 17-048 multiplied by the 2016 Municipal Property Tax %
9	\$90,647	2019 CIBS	Annual incremental property taxes multiplied by the 2016 Municipal Property Tax %
10	\$90,249	2020 CIBS (Jul 2020 - Sep 2020)	Three months of annual incremental property taxes multiplied by the 2016 Municipal Property Tax %
11	\$624,999	DG 20-105 Reconciliation (Oct 2020 - Mar 2021)	Temp to Perm Reconciliation to Recoupment (Oct 2020 - Mar 2021)
12	\$8,924,897	Calculated Municipal Property Taxes Included In Rates Through March 31, 2021	Settlement Agreement in Docket No DG 20-105 Bates 32
13			
14	\$10,902,358	Actual Municipal Property Taxes Billed April 2020 - March 2021	
15	\$0	Actual Abatements or Other Adjustments	
16	\$10,902,358	Adjusted Municipal Property Taxes Billed April 2020 - March 2021	Line 14 plus Line 15
17			
18	\$1,977,461	Increase To Base Rates Due To Municipal Property Tax Reconciliation	Line 16 minus Line 12

**Liberty (EnergyNorth)**  
**Municipal Property Tax Invoices**

**Docket No. DG 21-xxx**  
**Attachment 2**  
**Page 1 of 2**

Line	Municipality	Parcel	Tax Year 2020		
			Installment #1	Installment #2	Total Due
1	Allenstown	0400-001	31,593.00	30,921.00	62,514.00
2	Amherst	002-033-008	48,413.00	80,849.00	129,262.00
3	Amherst	002-033-007	4,126.00	2,514.00	6,640.00
4	Auburn	000001/000001/000UTL	672.00	701.00	1,373.00
5	Bedford	1-1-A	52,590.10	84,861.05	137,451.15
6	Belmont	999-000-000-001	21,029.95	20,132.18	41,162.13
7	Berlin	000404-000051.0000L1	11,111.00	8,383.00	19,494.00
8	Boscawen	000099-000002-000000	11,580.00	14,546.00	26,126.00
9	Bow	0-9-99	69,774.00	78,317.00	148,091.00
10	Canterbury	000000-000002-000000	3,203.00	3,703.00	6,906.00
11	Derry	35-102	47,828.22	45,728.60	93,556.82
12	Franklin	000-001-00	45,854.30	64,515.93	110,370.23
13	Gilford	210-002.000	55.00	55.00	110.00
14	Gilford	210-003.000	50.00	53.00	103.00
15	Gilford	210-004.000	49.00	50.00	99.00
16	Gilford	210-005.000	51.00	52.00	103.00
17	Gilford	200-003.000	3,650.00	4,116.00	7,766.00
18	Goffstown	99-4-3	135.12	109.16	244.28
19	Goffstown	99-4-2	38,905.55	46,871.32	85,776.87
20	Goffstown	99-4-1	1,150.77	1,383.36	2,534.13
21	Hollis	056-027-001	2,631.00	2,130.00	4,761.00
22	Hooksett	OGAS-0001	143,837.00	160,925.00	304,762.00
23	Hooksett	0036-0041-0001	2,921.00	3,269.00	6,190.00
24	Hudson	100-006-000	185,678.71	225,252.30	410,931.01
25	Hudson	167-030-000	797.20	894.54	1,691.74
26	Hudson	167-029-000	760.84	853.74	1,614.58
27	Laconia	425/44/83/1	126,928.00	185,652.00	312,580.00
28	Litchfield	000UTL-000UTL-000001	11,037.00	9,863.00	20,900.00
29	Londonderry	81-7-0 & 81-7-1	226,762.00	359,845.00	586,607.00
30	Londonderry	81-14-0	19,677.00	18,625.60	38,302.60
31	Loudon	000070-000004-000000	116,850.00	87,751.00	204,601.00
32	Manchester	0999A-0075	1,012,094.43	1,339,286.70	2,351,381.13
33	Manchester	0752-0001	23,548.64	24,929.45	48,478.09
34	Manchester	0508-0002A	73.83	75.58	149.41
35	Manchester	0394-0004	319.58	327.12	646.70
36	Manchester	0471-0008	545.49	558.36	1,103.85
37	Merrimack	006D-3-000000-000000	180,814.00	202,185.00	382,999.00
38	Milford	036-183-000-000	787.31	748.01	1,535.32
39	Milford	055-007-000-000	60,055.53	65,463.33	125,518.86
40	Nashua	0039-00026	2,678.51	411.26	3,089.77
41	Nashua	0038-00063	90.30	98.58	188.88
42	Nashua	0038-00020	142.32	155.37	297.69
43	Nashua	0041-00011	1,079,903.15	(1,000,343.24)	79,559.91
44	Nashua	0000PC-00005	44,737.47	2,569,103.67	2,613,841.14
45	Northfield	000999-000001-000001	34,622.00	25,647.00	60,269.00
46	Pembroke	999-11	59,232.00	96,412.00	155,644.00
47	Sanborton	00.003.000.000	1,563.00	3,762.00	5,325.00
48	Tilton	000R23-000013-000000	109,193.00	149,626.00	258,819.00
49	Tilton	000R23-000014-000000	12,359.00	10,708.00	23,067.00
50	Concord	109/1/2 & 77Z/12	8,275.40	7,832.49	16,107.89
51	Concord	77Z/12	8,379.61	8,379.63	16,759.24



**Liberty (EnergyNorth)**  
**Municipal Property Tax Invoices**

**Docket No. DG 21-xxx**  
**Attachment 2**  
**Page 2 of 2**

Line	Municipality	Parcel	Tax Year 2020		
			Installment #1	Installment #2	Total Due
52	Concord	109/1/3 & 77Z/11	586.44	593.82	1,180.26
53	Concord	77Z/11	593.79	550.20	1,143.99
54	Concord	109/1/4 & 77Z/10	6,783.21	6,420.15	13,203.36
55	Concord	77Z/1	6,868.63	6,868.61	13,737.24
56	Concord	109/2/1 & 77Z/9	329.68	333.85	663.53
57	Concord	77Z/9	333.85	312.04	645.89
58	Concord	109/2/3 & 77Z/7	604.13	571.79	1,175.92
59	Concord	77Z/7	611.73	611.73	1,223.46
60	Concord	109/2/4 & 77Z/6	954.13	903.70	1,857.83
61	Concord	77Z/6	966.16	966.17	1,932.33
62	Concord	NO00/1/13	1,293.37	22,179.04	23,472.41
63	Concord	NO00/1/13	1,309.65	1,309.67	2,619.32
64	Concord	P000/1/6	232.00	232.00	464.00
65	Concord	P000/1/6	235.81	1,635.84	1,871.65
66	Concord	P000/1/3	37,111.17	28,405.54	65,516.71
67	Concord	P000/1/3	33,839.12	33,839.13	67,678.25
68	Concord	NO00/1/2	370,457.04	437,962.64	808,419.68
69	Concord	NO00/1/2	345,004.57	345,004.56	690,009.13
70	Concord	202Z/21	272.74	272.73	545.47
71	Concord	202Z/21	269.35	254.93	524.28
72	Concord	26/1/6 & 743Z/19	1,865.09	1,780.21	3,645.30
73	Concord	743Z/19	1,888.58	1,888.59	3,777.17
74	Concord	494Z/3	310.68	310.71	621.39
75	Concord	494Z/3	306.82	290.42	597.24
76	Concord	109/2/4/A	5.91	5.46	11.37
77	Concord	109/2/4/A	5.79	5.90	11.69
78	Concord	110H/2/11		125.68	125.68
79	Keene	583038000001000	44,479.25	-	44,479.25
80	Keene	116039000000000	8,138.07	8,023.32	16,161.39
81	R&M REALTY	582014000000000	5,014.04	4,640.75	9,654.79
82	Keene Propane	047020020000	20,666.09	187,317.40	207,983.49
83	Total		\$ 4,760,452	6,141,905.67	\$ 10,902,358

**Liberty (EnergyNorth)**  
**Property Tax Adjustment Mechanism (PTAM)**  
**Proposed Distribution Rates Effective November 1, 2021**

**Docket No. DG 21-xxx**  
**Attachment 3**  
**Page 1 of 3**

	<b><u>Current</u></b> <b><u>Rates Effective</u></b> <b><u>August 1, 2021</u></b>	<b><u>PTAM</u></b> <b><u>Adjustment</u></b> <b><u>% Increase</u></b>	<b><u>Proposed</u></b> <b><u>Rates Effective</u></b> <b><u>November 1, 2021</u></b>
<b><u>Residential Non Heating - R-1</u></b>			
Customer Charge per Month per Meter	\$15.39	0.00%	\$15.39
All therms	\$0.3844	7.28%	\$0.4123
<b><u>Residential Heating - R-3</u></b>			
Customer Charge per Month per Meter	\$15.39	0.00%	\$15.39
All therms	\$0.5632	3.11%	\$0.5808
<b><u>Residential Heating - R-4</u></b>			
Summer Customer Charge per Month per Meter	\$15.39	0.00%	\$15.39
Winter Customer Charge per Month per Meter	\$8.47	0.00%	\$8.47
Summer Therms	\$0.5632	3.33%	\$0.5820
Winter Therms	\$0.3098	3.33%	\$0.3201
<b><u>MEP Residential Non Heating - R-5</u></b>			
Customer Charge per Month per Meter	\$20.01	0.00%	\$20.01
All therms	\$0.4997	7.28%	\$0.5360
<b><u>MEP Residential Heating - R-6</u></b>			
Customer Charge per Month per Meter	\$20.01	0.00%	\$20.01
All therms	\$0.7322	3.11%	\$0.7550
<b><u>MEP Residential Heating - R-7</u></b>			
Summer Customer Charge per Month per Meter	\$20.01	0.00%	\$20.01
Winter Customer Charge per Month per Meter	\$11.01	0.00%	\$11.01
Summer Therms	\$0.7322	3.33%	\$0.7566
Winter Therms	\$0.4027	3.33%	\$0.4161
<b><u>Commercial/Industrial - G-41</u></b>			
Customer Charge per Month per Meter	\$57.06	2.20%	\$58.32
Headblock	\$0.4688	2.20%	\$0.4791
Tailblock	\$0.3149	2.20%	\$0.3219
<b><u>Commercial/Industrial - G-42</u></b>			
Customer Charge per Month per Meter	\$171.19	2.20%	\$174.96
Headblock	\$0.4261	2.20%	\$0.4354
Tailblock	\$0.2839	2.20%	\$0.2902

**Liberty (EnergyNorth)**  
**Property Tax Adjustment Mechanism (PTAM)**  
**Proposed Distribution Rates Effective November 1, 2021**

**Docket No. DG 21-xxx**  
**Attachment 3**  
**Page 2 of 3**

	<b>Current Rates Effective <u>August 1, 2021</u></b>	<b>PTAM Adjustment <u>% Increase</u></b>	<b>Proposed Rates Effective <u>November 1, 2021</u></b>
<b><u>Commercial/Industrial - G-43</u></b>			
Customer Charge per Month per Meter	\$734.69	2.20%	\$750.85
Summer Therms	\$0.1198	2.20%	\$0.1224
Winter Therms	\$0.2620	2.20%	\$0.2677
<b><u>MEP Commercial/Industrial - G-44</u></b>			
Customer Charge per Month per Meter	\$74.18	2.20%	\$75.81
Headblock	\$0.6094	2.20%	\$0.6228
Tailblock	\$0.4094	2.20%	\$0.4184
<b><u>MEP Commercial/Industrial - G-45</u></b>			
Customer Charge per Month per Meter	\$222.55	2.20%	\$227.45
Headblock	\$0.5539	2.20%	\$0.5661
Tailblock	\$0.3691	2.20%	\$0.3772
<b><u>MEP Commercial/Industrial - G-46</u></b>			
Customer Charge per Month per Meter	\$955.10	2.20%	\$976.11
Summer Therms	\$0.1557	2.20%	\$0.1592
Winter Therms	\$0.3406	2.20%	\$0.3481
<b><u>Commercial/Industrial - G-51</u></b>			
Customer Charge per Month per Meter	\$57.06	2.20%	\$58.32
Headblock	\$0.2819	2.20%	\$0.2881
Tailblock	\$0.1833	2.20%	\$0.1873
<b><u>Commercial/Industrial - G-52</u></b>			
Customer Charge per Month per Meter	\$171.19	2.20%	\$174.96
Summer Headblock	\$0.1759	2.20%	\$0.1798
Summer Tailblock	\$0.1000	2.20%	\$0.1022
Winter Headblock	\$0.2428	2.20%	\$0.2482
Winter Tailblock	\$0.1617	2.20%	\$0.1653
<b><u>Commercial/Industrial - G-53</u></b>			
Customer Charge per Month per Meter	\$756.10	2.20%	\$772.74
Summer Therms	\$0.0814	2.20%	\$0.0832
Winter Therms	\$0.1697	2.20%	\$0.1735

**Liberty (EnergyNorth)**  
**Property Tax Adjustment Mechanism (PTAM)**  
**Proposed Distribution Rates Effective November 1, 2021**

**Docket No. DG 21-xxx**  
**Attachment 3**  
**Page 3 of 3**

	<b>Current Rates Effective <u>August 1, 2021</u></b>	<b>PTAM Adjustment <u>% Increase</u></b>	<b>Proposed Rates Effective <u>November 1, 2021</u></b>
<b><u>Commercial/Industrial - G-54</u></b>			
Customer Charge per Month per Meter	\$756.10	2.20%	\$772.74
Summer Therms	\$0.0352	2.20%	\$0.0359
Winter Therms	\$0.0648	2.20%	\$0.0662
<b><u>MEP Commercial/Industrial - G-55</u></b>			
Customer Charge per Month per Meter	\$74.18	2.20%	\$75.81
Headblock	\$0.3665	2.20%	\$0.3745
Tailblock	\$0.2383	2.20%	\$0.2435
<b><u>MEP Commercial/Industrial - G-56</u></b>			
Customer Charge per Month per Meter	\$222.55	2.20%	\$227.45
Summer Headblock	\$0.2287	2.20%	\$0.2337
Summer Tailblock	\$0.1300	2.20%	\$0.1328
Winter Headblock	\$0.3157	2.20%	\$0.3226
Winter Tailblock	\$0.2102	2.20%	\$0.2148
<b><u>MEP Commercial/Industrial - G-57</u></b>			
Customer Charge per Month per Meter	\$982.93	2.20%	\$1,004.56
Summer Therms	\$0.1059	2.20%	\$0.1082
Winter Therms	\$0.2207	2.20%	\$0.2255
<b><u>MEP Commercial/Industrial - G-58</u></b>			
Customer Charge per Month per Meter	\$982.93	2.20%	\$1,004.56
Summer Therms	\$0.0457	2.20%	\$0.0467
Winter Therms	\$0.0842	2.20%	\$0.0860

**Liberty (EnergyNorth)**  
**Bill Impact**

**Docket No. DG 21-xxx**  
**Attachment 4**  
**Page 1 of 1**

Line		Annual Impact
1	Annual Increase due to Property Tax Adjustment Mechanism	\$1,977,461
2		
3	Annual Throughput (see DG 20-104 COG filing - schedule 10B)	178,132,666
4		
5	Increase Factor	\$0.0111
6		
7		
8	<b>Typical R-3 Residential bill</b>	\$1,112
9		
10	Typical Usage	811
11		
12	Annual Increase for Residential Heating customer	\$9.00
13		
14	Percent Bill Increase	0.81%
15		
16		
17	<b>Typical G-41</b>	\$2,819
18		
19	Typical Usage	2,261
20		
21	Annual Increase for G-41 customer	\$25.10
22		
23	Percent Bill Increase	0.89%
24		
25		
26	<b>Typical G-42</b>	\$18,647
27		
28	Typical Usage	18,075
29		
30	Annual Increase for G-42 customer	\$200.65
31		
32	Percent Bill Increase	1.08%
33		
34		
35	<b>Typical G-52</b>	\$15,015
36		
37	Typical Usage	17,937
38		
39	Annual Increase for G-52 customer	\$199.12
40		
41	Percent Bill Increase	1.33%

THIS PAGE INTENTIONALLY LEFT BLANK

## PROPOSED TARIFF PAGES

THIS PAGE INTENTIONALLY LEFT BLANK



NHPUC NO. 11 GAS  
LIBERTY UTILITIES

First Revised Page 1  
Superseding Original Page 1  
Check Sheet

<u>Page</u>	<u>Revision</u>
Title	Original
TOC i	Original
TOC ii	Original
TOC iii	Original
TOC iv	Original
1	First Revised
2	First Revised
3	First Revised
4	Original
5	Original
6	Original
7	Original
8	Original
9	Original
10	Original
11	Original
12	Original
13	Original
14	Original
15	Original
16	Original
17	Original
18	Original
19	Original
20	Original
21	Original
22	Original
23	Original
24	Original
25	Original
26	Original

DATED: XXXXX XX, 2021

EFFECTIVE: November 1, 2021

ISSUED BY: /s/Neil Proudman

Neil Proudman  
TITLE: President

NHPUC NO. 11 GAS  
LIBERTY UTILITIES

First Revised Page 2  
Superseding Original Page 2  
Check Sheet

<u>Page</u>	<u>Revision</u>
27	Original
28	Original
29	Original
30	Original
31	Original
32	Original
33	Original
34	Original
35	Original
36	Original
37	Original
38	Original
39	Original
40	Original
41	Original
42	Original
43	Original
44	Original
45	Original
46	Original
47	First Revised
48	Original
49	First Revised
50	Original
51	First Revised
52	Original
53	First Revised
54	Original
55	First Revised
56	Original
57	First Revised

DATED: XXXXX XX, 2021

EFFECTIVE: November 1, 2021

ISSUED BY: /s/Neil Proudman

Neil Proudman

TITLE: President

NHPUC NO. 11 GAS  
LIBERTY UTILITIES

First Revised Page 3  
Superseding Original Page 3  
Check Sheet

<u>Page</u>	<u>Revision</u>
58	Original
59	First Revised
60	Original
61	First Revised
62	Original
63	First Revised
64	Original
65	First Revised
66	Original
67	First Revised
68	Original
69	First Revised
70	Original
71	First Revised
72	Original
73	First Revised
74	Original
75	First Revised
76	Original
77	First Revised
78	Original
79	First Revised
80	Original
81	First Revised
82	Original
83	First Revised
84	Original
85	First Revised
86	Original
87	First Revised
88	First Revised
89	First Revised

DATED: XXXXX XX, 2021

ISSUED BY: /s/Neil Proudman

EFFECTIVE: November 1, 2021

Neil Proudman  
TITLE: President

## II. RATE SCHEDULES

### **1 RESIDENTIAL NON-HEATING RATE: CLASSIFICATION NO. R-1**

#### Availability

This rate is available to all residential customers who do not have gas space heating equipment, who consume less than 80% of their normal usage in the six winter months of November through April and whose usage does not exceed 100 therms in any winter month. Available for use which is separately metered and billed for each dwelling unit. Availability is limited to use in locations served by the Company's mains and for which the Company's facilities are adequate.

#### Character of Service

Natural gas or equivalent will be supplied at a thermal content of nominally one (1) therm in each one hundred (100) cubic feet.

#### Delivery Charge

**Customer Charge Per Meter:** \$0.5130 per day or \$15.39 per 30 day month

**Winter Period:** All therms per 30 day month at \$0.4123 per therm

**Summer Period:** All therms per 30 day month at \$0.4123 per therm

The above rates shall be adjusted to reflect the recovery of all applicable taxes. The Winter Period shall be the months of November through April inclusive. The Summer Period shall be the months of May through October inclusive.

#### Cost of Gas Charge

All gas delivered under this rate is subject to a per therm cost of gas rate. The cost of gas rate is not included in the delivery charge presented above. Refer to the Firm Rate Schedules which present both the delivery charge and cost of gas rates.

#### Other Charges for Delivery Service

The customer must also pay such charges and adjustments as are set forth in the Company's Local Distribution Adjustment Clause, as in effect from time to time and on file with the Commission. The delivery charges presented above are exclusive of these charges. Refer to the Firm Rate Schedules which present both the delivery charge and the LDAC rates.

#### Meter Account Charge

When the Company establishes or re-establishes a gas service account for a customer at a meter location, a meter account charge is incurred in addition to all other charges. The meter account charge is \$20.00 when the visit to the meter location is scheduled at the mutual convenience of the Company and the customer. Otherwise, the charge is \$30.00.

#### Terms and Conditions

Meters are read and bills are presented monthly. In the event a meter reader is unable to obtain a meter reading, an estimated bill will be rendered to the customer.

Amounts not paid prior to the due date; normally the next following meter reading date and a date not less than twenty-five (25) days from the date the bill is mailed - are subject to a late payment charge of one and one-half percent (1½%) per month on the unpaid balance - equivalent to an eighteen percent (18%) annual rate. There is a \$15.00 charge for each bad check tendered for payment.

A customer must give at least four (4) days' notice before discontinuance of service and is responsible for all charges through the end of the notice period.

DATED: XXXXX XX, 2021

ISSUED BY: /s/Neil Proudman

EFFECTIVE: November 1, 2021

Neil Proudman  
TITLE: President

## **2 RESIDENTIAL HEATING RATE: CLASSIFICATION NO. R-3**

### Availability

This rate is for all residential use for those domestic customers who use gas as the principal household heating fuel. Availability is limited to use in domestic locations which are separately metered and billed and which are served by the Company's mains and for which the Company's facilities are adequate.

### Character of Service

Natural gas or equivalent will be supplied at a thermal content of nominally one (1) therm in each one hundred (100) cubic feet.

### Delivery Charge

<b>Customer Charge Per Meter:</b>	\$0.5130 per day or \$15.39 per 30 day month
<b>Winter Period:</b>	All therms per 30 day month at \$0.5808 per therm
<b>Summer Period:</b>	All therms per 30 day month at \$0.5808 per therm

The above rates shall be adjusted to reflect the recovery of all applicable taxes. The Winter Period shall be the months of November through April inclusive. The Summer Period shall be the months of May through October inclusive.

### Cost of Gas Charge

All gas delivered under this rate is subject to a per therm cost of gas rate. The cost of gas rate is not included in the delivery charge presented above. Refer to the Firm Rate Schedules which present both the delivery charge and cost of gas rates.

### Other Charges for Delivery Service

The customer must also pay such charges and adjustments as are set forth in the Company's Local Distribution Adjustment Clause, as in effect from time to time and on file with the Commission. The delivery charges presented above are exclusive of these charges. Refer to the Firm Rate Schedules which present both the delivery charge and the LDAC rates.

### Meter Account Charge

When the Company establishes or re-establishes a gas service account for a customer at a meter location, a meter account charge is incurred in addition to all other charges. The meter account charge is \$20.00 when the visit to the meter location is scheduled at the mutual convenience of the Company and the customer. Otherwise, the charge is \$30.00.

### Terms and Conditions

Eligibility shall be determined based on the reasonable discretion of the Company subject to verification of heating usage.

Meters are read and bills are presented monthly. In the event a meter reader is unable to obtain a meter reading, an estimated bill will be rendered to the customer.

Amounts not paid prior to the due date; normally the next following meter reading date and a date not less than twenty-five (25) days from the date the bill is mailed - are subject to a late payment charge of one and one-half percent (1½%) per month on the unpaid balance - equivalent to an eighteen percent (18%) annual rate. There is a \$15.00 charge for each bad check tendered for payment.

A customer must give at least four (4) days' notice before discontinuance of service and is responsible for all charges through the end of the notice period.

DATED: XXXXX XX, 2021

ISSUED BY: /s/Neil Proudman  
Neil Proudman

EFFECTIVE: November 1, 2021

TITLE: President

**3 GAS ASSISTANCE PROGRAM RESIDENTIAL HEATING RATE:  
CLASSIFICATION NO. R-4**

Availability

This rate is for residential use for those domestic customers who use gas as the principal household heating fuel if any member of the household qualifies for a benefit through one of the programs listed below, subject to the qualification period described under the “Terms and Conditions” of this rate. Availability is limited to use in domestic locations which are separately metered and billed and which are served by the Company’s mains and for which the Company facilities are adequate.

Qualified Programs:

- a. Low Income Home Energy Assistance Program (LIHEAP)
- b. Electric Assistance Program (EAP)
- c. Supplemental Security Income Program
- d. Women, Infants and Children Program
- e. Commodity Surplus Foods Program (for women, infants and children)
- f. Elderly Commodity Surplus Foods Program
- g. Temporary Aid to Needy Families Program
- h. Housing Choice Voucher Program (also known as Section 8)
- i. Head Start Program
- j. Aid to the Permanently and Totally Disabled Program
- k. Aid to the Needy Blind Program
- l. Old Age Assistance Program
- m. Food Stamps Program
- n. Any successor program of a-m

Character of Service

Natural gas or equivalent will be supplied at a thermal content of nominally one (1) therm in each one hundred (100) cubic feet.

Delivery Charge

<b>Winter Customer Charge Per Meter:</b>	\$0.2823 per day or \$8.47 per 30 day month
<b>Winter Period:</b>	All therms per 30 day month at \$0.3201 per therm
<b>Summer Customer Charge Per Meter:</b>	\$0.5130 per day or \$15.39 per 30 day month
<b>Summer Period:</b>	All therms per 30 day month at \$0.5820 per therm

The above rates shall be adjusted to reflect the recovery of all applicable taxes. The Winter Period shall be the months of November through April inclusive.

Cost of Gas Charge

All gas delivered under this rate is subject to a per therm cost of gas rate. The cost of gas rate is not included in the delivery charge presented above. Refer to the Firm Rate Schedules which present both the delivery charge and cost of gas rates.

Other Charges for Delivery Service

The customer must also pay such charges and adjustments as are set forth in the Company’s Local Distribution Adjustment Clause, as in effect from time to time and on file with the Commission. The delivery

DATED: XXXXX XX, 2021

ISSUED BY: /s/Neil Proudman  
Neil Proudman

EFFECTIVE: November 1, 2021

TITLE: President

**4 MANAGED EXPANSION PROGRAM RESIDENTIAL NON-HEATING RATE:  
CLASSIFICATION NO. R-5**

Availability

This rate is mandatory for customers taking service in a Managed Expansion Program project area who otherwise would have qualified for Residential Non Heating Rate R-1.

Character of Service

Natural gas or equivalent will be supplied at a thermal content of nominally one (1) therm in each one hundred (100) cubic feet.

Delivery Charge

**Customer Charge Per Meter:** \$0.6670 per day or \$20.01 per 30 day month

**Winter Period:** All therms per 30 day month at \$0.5360 per therm

**Summer Period:** All therms per 30 day month at \$0.5360 per therm

The above rates shall be adjusted to reflect the recovery of all applicable taxes. The Winter Period shall be the months of November through April inclusive. The Summer Period shall be the months of May through October inclusive.

Cost of Gas Charge

All gas delivered under this rate is subject to a per therm cost of gas rate. The cost of gas rate is not included in the delivery charge presented above. Refer to the Firm Rate Schedules which present both the delivery charge and cost of gas rates.

Other Charges for Delivery Service

The customer must also pay such charges and adjustments as are set forth in the Company's Local Distribution Adjustment Clause, as in effect from time to time and on file with the Commission. The delivery charges presented above are exclusive of these charges. Refer to Page 92 of this Tariff for firm rate schedules which present both the delivery charge and the LDAC rates.

Meter Account Charge

When the Company establishes or re-establishes a gas service account for a customer at a meter location, a meter account charge is incurred in addition to all other charges. The meter account charge is \$20.00 when the visit to the meter location is scheduled at the mutual convenience of the Company and the customer. Otherwise, the charge is \$30.00.

Terms and Conditions

Service under each Managed Expansion Program project will have a term of ten years. Customers initiating service under this rate must take service hereunder until ten years following the date that the first customer in the particular Managed Expansion Program project takes service. Once the term of service for a particular Managed Expansion Program project expires, customers will thereafter take service under Residential Non Heating Rate R-1.

Meters are read and bills are presented monthly. In the event a meter reader is unable to obtain a meter reading, an estimated bill will be rendered to the customer.

Amounts not paid prior to the due date; normally the next following meter reading date and a date not less than twenty-five (25) days from the date the bill is mailed - are subject to a late payment charge of one and one-half percent (1½%) per month on the unpaid balance - equivalent to an eighteen percent (18%) annual rate. There is a \$15.00 charge for each bad check tendered for payment.

DATED: XXXXX XX, 2021

ISSUED BY: /s/Neil Proudman  
Neil Proudman

EFFECTIVE: November 1, 2021

TITLE: President

**5 MANAGED EXPANSION PROGRAM RESIDENTIAL HEATING RATE:  
CLASSIFICATION NO. R-6**

Availability

This rate is mandatory for customers taking service in a Managed Expansion Program projects area who otherwise would have qualified for Residential Heating Rate R-3.

Character of Service

Natural gas or equivalent will be supplied at a thermal content of nominally one (1) therm in each one hundred (100) cubic feet.

Delivery Charge

**Customer Charge Per Meter:** \$0.6670 per day or \$20.01 per 30 day month

**Winter Period:** All therms per 30 day month at \$0.7550 per therm

**Summer Period:** All therms per 30 day month at \$0.7550 per therm

The above rates shall be adjusted to reflect the recovery of all applicable taxes. The Winter Period shall be the months of November through April inclusive. The Summer Period shall be the months of May through October inclusive.

Cost of Gas Charge

All gas delivered under this rate is subject to a per therm cost of gas rate. The cost of gas rate is not included in the delivery charge presented above. Refer to Page 92 of this Tariff for firm rate schedules which present both the delivery charge and cost of gas rates.

Other Charges for Delivery Service

The customer must also pay such charges and adjustments as are set forth in the Company's Local Distribution Adjustment Clause, as in effect from time to time and on file with the Commission. The delivery charges presented above are exclusive of these charges. Refer to the Firm Rate Schedules which present both the delivery charge and the LDAC rates.

Meter Account Charge

When the Company establishes or re-establishes a gas service account for a customer at a meter location, a meter account charge is incurred in addition to all other charges. The meter account charge is \$20.00 when the visit to the meter location is scheduled at the mutual convenience of the Company and the customer. Otherwise, the charge is \$30.00.

Terms and Conditions

Eligibility shall be determined based on the reasonable discretion of the Company subject to verification of heating usage.

Service under each Managed Expansion Program project will have a term of ten years. Customers initiating service under this rate must take service hereunder until ten years following the date that the first customer in the particular Managed Expansion Program project takes service. Once the term of service for a particular Managed Expansion Program project expires, customers will thereafter take service under Residential Non Heating Rate R-3.

Meters are read and bills are presented monthly. In the event a meter reader is unable to obtain a meter reading an estimated bill will be rendered to the customer. Amounts not paid prior to the due date; normally the next following meter reading date and a date not less than twenty-five (25) days from the date the bill is mailed - are subject to a late payment charge of one and one-half percent (1½%) per month on the unpaid balance - equivalent to an eighteen percent (18%) annual rate. There is a \$15.00 charge for each bad check tendered for payment.

DATED: XXXXX XX, 2021

ISSUED BY: /s/Neil Proudman  
Neil Proudman

EFFECTIVE: November 1, 2021

TITLE: President



NHPUC NO. 11 GAS  
LIBERTY UTILITIES

First Revised Page 57  
Superseding Original Page 57  
MEP Residential Gas Assistance Program Rate R-7

**6 MANAGED EXPANSION PROGRAM GAS ASSISTANCE PROGRAM RESIDENTIAL  
HEATING RATE:  
CLASSIFICATION NO. R-7**

Availability

This rate is mandatory for customers taking service in a Managed Expansion Program project area who otherwise would have qualified for Gas Assistance Program Residential Heating Rate R-4.

Qualified Programs:

- a. Low Income Home Energy Assistance Program (LIHEAP)
- b. Electric Assistance Program (EAP)
- c. Supplemental Security Income Program
- d. Women, Infants and Children Program
- e. Commodity Surplus Foods Program (for women, infants and children)
- f. Elderly Commodity Surplus Foods Program
- g. Temporary Aid to Needy Families Program
- h. Housing Choice Voucher Program (also known as Section 8)
- i. Head Start Program
- j. Aid to the Permanently and Totally Disabled Program
- k. Aid to the Needy Blind Program
- l. Old Age Assistance Program
- m. Food Stamps Program
- n. Any successor program of a-m

Character of Service

Natural gas or equivalent will be supplied at a thermal content of nominally one (1) therm in each one hundred (100) cubic feet.

Delivery Charge

<b>Winter Customer Charge Per Meter:</b>	\$0.3670 per day or \$11.01 per 30 day month
<b>Winter Period:</b>	All therms per 30 day month at \$0.4161 per therm
<b>Summer Customer Charge Per Meter:</b>	\$0.6670 per day or \$20.01 per 30 day month
<b>Summer Period:</b>	All therms per 30 day month at \$0.7566 per therm

The above rates shall be adjusted to reflect the recovery of all applicable taxes. The Winter Period shall be the months of November through April inclusive.

Cost of Gas Charge

All gas delivered under this rate is subject to a per therm cost of gas rate. The cost of gas rate is not included in the delivery charge presented above. Refer to the Firm Rate Schedules which present both the delivery charge and cost of gas rates.

Other Charges for Delivery Service

The customer must also pay such charges and adjustments as are set forth in the Company's Local Distribution Adjustment Clause, as in effect from time to time and on file with the Commission. The delivery charges presented above are exclusive of these charges. Refer to Page 92 of this Tariff for firm rate schedules which present both the delivery charge and the LDAC rates.

Meter Account Charge

When the Company establishes or re-establishes a gas service account for a customer at a meter location, a meter account charge is incurred in addition to all other charges. The meter account charge is \$20.00

DATED: XXXXX XX, 2021

ISSUED BY: /s/Neil Proudman  
Neil Proudman

EFFECTIVE: November 1, 2021

TITLE: President

**7 COMMERCIAL/INDUSTRIAL SERVICE: LOW ANNUAL USE, HIGH WINTER USE  
RATE  
CLASSIFICATION NO. G-41**

Availability

This rate is available for commercial, industrial and public authority customers in locations served by the Company's mains and for which the Company's facilities are adequate. A customer receiving service under this rate must have annual usage less than or equal to 10,000 therms and a Winter Period usage greater than or equal to 67% of annual usage as determined by the Company's records and procedures.

Character of Service

Natural gas or equivalent will be supplied at a thermal content of nominally one (1) therm in each one hundred (100) cubic feet.

Delivery Charge

**Customer Charge Per Meter:** \$1.9440 per day or \$58.32 per 30 day month

**Winter Period:** First 100\* therms per 30 day month at \$0.4791 per therm

All over 100 therms per 30 day month at \$0.3219 per therm

**Summer Period:** First 20\* therms per 30 day month at \$0.4791 per therm

All over 20 therms per 30 day month at \$0.3219 per therm

\*The number of therms billed in the first block will be calculated by multiplying the therms in the first block of the rate by a fraction the numerator of which is the number of days in the billing period and the denominator of which is 30.

The above rates shall be adjusted to reflect the recovery of all applicable taxes. The Winter Period shall be the months of November through April inclusive. The Summer Period shall be the months of May through October inclusive.

Supplier Charges

If the customer purchases its gas from a third party, supplier charges will be as agreed upon between the customer and the third party supplier and will be billed directly by the third party supplier. If the customer does not purchase its gas from a third party, the gas supplied by the Company will be subject to a per therm cost of gas rate. The cost of gas rate is not included in the delivery charge presented above. Refer to Page 90 or 91 of this Tariff for firm rate schedules which present both the delivery charge and cost of gas rates.

Other Charges for Delivery Service

The customer must also pay such charges and adjustments as are set forth in the Company's Local Distribution Adjustment Clause, as in effect from time to time and on file with the Commission. The delivery charge presented above is exclusive of these charges. Refer to the Firm Rate Schedules which present both the delivery charge and the LDAC rates.

Meter Account Charge

When the Company establishes or re-establishes a gas service account for a customer at a meter location, a meter account charge is incurred in addition to all other charges. The meter account charge is \$20.00 when the visit to the meter location is scheduled at the mutual convenience of the Company and the customer. Otherwise, the charge is \$30.00.

Terms and Conditions

U.S. Department of Labor Standard Industry Classification Codes will determine eligibility for this tariff.

DATED: XXXXX XX, 2021

ISSUED BY: /s/Neil Proudman

EFFECTIVE: November 1, 2021

Neil Proudman  
TITLE: President

**8 COMMERCIAL/INDUSTRIAL SERVICE: MEDIUM ANNUAL USE, HIGH WINTER  
USE RATE  
CLASSIFICATION NO. G-42**

Availability

This rate is for commercial, industrial and public authority customers in locations served by the Company's mains and for which the Company's facilities are adequate. A customer receiving service under this rate must have annual usage greater than 10,000 therms and less than or equal to 100,000 therms and a Winter Period usage greater than or equal to 67% of annual usage as determined by the Company's records and procedures.

Character of Service

Natural gas or equivalent will be supplied at a heat content of nominally one (1) therm in each one hundred (100) cubic feet.

Delivery Charge

**Customer Charge Per Meter:** \$5.8320 per day or \$174.96 per 30 day month

**Winter Period:** First 1000\* therms per 30 day month at \$0.4354 per therm  
All over 1000 therms per 30 day month at \$0.2902 per therm

**Summer Period:** First 400\* therms per 30 day month at \$0.4354 per therm  
All over 400 therms per 30 day month at \$0.2902 per therm

\*The number of therms billed in the first block will be calculated by multiplying the therms in the first block of the rate by a fraction the numerator of which is the number of days in the billing period and the denominator of which is 30.

The above rates shall be adjusted to reflect the recovery of all applicable taxes. The Winter Period shall be the months of November through April inclusive. The Summer Period shall be the months of May through October inclusive.

Supplier Charges

If the customer purchases its gas from a third party, supplier charges will be as agreed upon between the customer and the third party supplier and will be billed directly by the third party supplier. If the customer does not purchase its gas from a third party, the gas supplied by the Company will be subject to a per therm cost of gas rate. The cost of gas rate is not included in the delivery charge presented above. Refer to the Firm Rate Schedules which present both the delivery charge and cost of gas rates.

Other Charges for Delivery Service

The customer must also pay such charges and adjustments as are set forth in the Company's Local Distribution Adjustment Clause, as in effect from time to time and on file with the Commission. The delivery charges presented above are exclusive of these charges. Refer to Page 90 or 91 of this Tariff for firm rate schedules which present both the delivery charge and the LDAC rates.

Meter Account Charge

When the Company establishes or re-establishes a gas service account for a customer at a meter location, a meter account charge is incurred in addition to all other charges. The meter account charge is \$20.00 when the visit to the meter location is scheduled at the mutual convenience of the Company and the customer. Otherwise, the charge is \$30.00.

DATED: XXXXX XX, 2021

ISSUED BY: /s/Neil Proudman  
Neil Proudman

EFFECTIVE: November 1, 2021

TITLE: President

**9 COMMERCIAL/INDUSTRIAL SERVICE: HIGH ANNUAL USE, HIGH WINTER USE  
RATE  
CLASSIFICATION NO. G-43**

Availability

This rate is for commercial, industrial and public authority customers in locations served by the Company's mains and for which the Company's facilities are adequate. A customer receiving service under this rate must have annual usage greater than 100,000 therms and a Winter Period usage greater than or equal to 67% of annual usage as determined by the Company's records and procedures.

Character of Service

Natural gas or equivalent will be supplied at a thermal content of nominally one (1) therm in each one hundred (100) cubic feet. Should the customer's consumption fail to meet the availability requirements for this rate, the customer's service will be transferred to the otherwise applicable tariff as described under the terms and conditions of this tariff.

Delivery Charge

<b>Customer Charge Per Meter:</b>	\$25.0283 per day or \$750.85 per 30 day month
<b>Winter Period:</b>	All therms per 30 day month at \$0.2677 per therm
<b>Summer Period:</b>	All therms per 30 day month at \$0.1224 per therm

The above rates shall be adjusted to reflect the recovery of all applicable taxes. The Winter Period shall be the months of November through April inclusive. The Summer Period shall be the months of May through October inclusive.

Supplier Charges

If the customer purchases its gas from a third party, supplier charges will be as agreed upon between the customer and the third party supplier and will be billed directly by the third party supplier. If the customer does not purchase its gas from a third party, the gas supplied by the Company will be subject to a per therm cost of gas rate. The cost of gas rate is not included in the delivery charge presented above. Refer to Page 90 or 91 of this Tariff for firm rate schedules which present both the delivery charge and cost of gas rates.

Other Charges for Delivery Service

The customer must also pay such charges and adjustments as are set forth in the Company's Local Distribution Adjustment Clause, as in effect from time to time and on file with the Commission. The delivery charges presented above are exclusive of these charges. Refer to the Firm Rate Schedules which present both the delivery charge and the LDAC rates.

Meter Account Charge

When the Company establishes or re-establishes a gas service account for a customer at a meter location, a meter account charge is incurred in addition to all other charges. The meter account charge is \$20.00 when the visit to the meter location is scheduled at the mutual convenience of the Company and the customer. Otherwise, the charge is \$30.00.

Terms and Conditions

To be eligible for this service, a customer must sign a contract for a one year period, which contract shall include the authority for the Company to monitor the customer's continued qualification for this service. In the event that the customer fails to meet the eligibility criteria set forth in the availability section of this schedule based on a monthly evaluation employing the most recent twelve (12) month period, the Company may require that the customer be billed prospectively under an alternative rate subject to the terms of the customer's Service Agreement. The Service Agreement may contain limitations as to maximum hourly,

DATED: XXXXX XX, 2021

ISSUED BY: /s/Neil Proudman  
Neil Proudman  
TITLE: President

EFFECTIVE: November 1, 2021

**10 MANAGED EXPANSION PROGRAM COMMERCIAL/INDUSTRIAL SERVICE: LOW  
ANNUAL USE, HIGH WINTER USE RATE  
CLASSIFICATION NO. G-44**

Availability

This rate is Mandatory for customers taking service in a Managed Expansion Program project area who otherwise would have qualified for Commercial/Industrial Rate G-41.

Character of Service

Natural gas or equivalent will be supplied at a thermal content of nominally one (1) therm in each one hundred (100) cubic feet.

Delivery Charge

**Customer Charge Per Meter:** \$2.5270 per day or \$75.81 per 30 day month

**Winter Period:** First 100\* therms per 30 day month at \$0.6228 per therm

All over 100 therms per 30 day month at \$0.4184 per therm

**Summer Period:** First 20\* therms per 30 day month at \$0.6228 per therm

All over 20 therms per 30 day month at \$0.4184 per therm

\*The number of therms billed in the first block will be calculated by multiplying the therms in the first block of the rate by a fraction the numerator of which is the number of days in the billing period and the denominator of which is 30.

The above rates shall be adjusted to reflect the recovery of all applicable taxes. The Winter Period shall be the months of November through April inclusive. The Summer Period shall be the months of May through October inclusive.

Supplier Charges

If the customer purchases its gas from a third party, supplier charges will be as agreed upon between the customer and the third party supplier and will be billed directly by the third party supplier. If the customer does not purchase its gas from a third party, the gas supplied by the Company will be subject to a per therm cost of gas rate. The cost of gas rate is not included in the delivery charge presented above. Refer to the Firm Rate Schedules which present both the delivery charge and cost of gas rates.

Other Charges for Delivery Service

The customer must also pay such charges and adjustments as are set forth in the Company's Local Distribution Adjustment Clause, as in effect from time to time and on file with the Commission. The delivery charge presented above is exclusive of these charges. Refer to Page 92 of this Tariff for firm rate schedules which present both the delivery charge and the LDAC rates.

Meter Account Charge

When the Company establishes or re-establishes a gas service account for a customer at a meter location, a meter account charge is incurred in addition to all other charges. The meter account charge is \$20.00 when the visit to the meter location is scheduled at the mutual convenience of the Company and the customer. Otherwise, the charge is \$30.00.

Terms and Conditions

U.S. Department of Labor Standard Industry Classification Codes will determine eligibility for this tariff.

Service under each Managed Expansion Program project will have a term of ten years. Customers initiating service under this rate must take service hereunder until ten years following the date that the first

DATED: XXXXX XX, 2021

ISSUED BY: /s/Neil Proudman

Neil Proudman

EFFECTIVE: November 1, 2021

TITLE: President

**11 MANAGED EXPANSION PROGRAM COMMERCIAL/INDUSTRIAL SERVICE:  
MEDIUM ANNUAL USE, HIGH WINTER USE RATE  
CLASSIFICATION NO. G-45**

Availability

This rate is mandatory for customers taking service in a Managed Expansion Program project area who otherwise would have qualified for Commercial/Industrial Rate G-42.

Character of Service

Natural gas or equivalent will be supplied at a heat content of nominally one (1) therm in each one hundred (100) cubic feet.

Delivery Charge

**Customer Charge Per Meter:** \$7.5817 per day or \$227.45 per 30 day month

**Winter Period:** First 1000\* therms per 30 day month at \$0.5661 per therm

All over 1000 therms per 30 day month at \$0.3772 per therm

**Summer Period:** First 400\* therms per 30 day month at \$0.5661 per therm

All over 400 therms per 30 day month at \$0.3772 per therm

\*The number of therms billed in the first block will be calculated by multiplying the therms in the first block of the rate by a fraction the numerator of which is the number of days in the billing period and the denominator of which is 30.

The above rates shall be adjusted to reflect the recovery of all applicable taxes. The Winter Period shall be the months of November through April inclusive. The Summer Period shall be the months of May through October inclusive.

Supplier Charges

If the customer purchases its gas from a third party, supplier charges will be as agreed upon between the customer and the third party supplier and will be billed directly by the third party supplier. If the customer does not purchase its gas from a third party, the gas supplied by the Company will be subject to a per therm cost of gas rate. The cost of gas rate is not included in the delivery charge presented above. Refer to the Firm Rate Schedules which present both the delivery charge and cost of gas rates.

Other Charges for Delivery Service

The customer must also pay such charges and adjustments as are set forth in the Company's Local Distribution Adjustment Clause, as in effect from time to time and on file with the Commission. The delivery charges presented above are exclusive of these charges. Refer to Page 92 of this Tariff for firm rate schedules which present both the delivery charge and the LDAC rates.

Meter Account Charge

When the Company establishes or re-establishes a gas service account for a customer at a meter location, a meter account charge is incurred in addition to all other charges. The meter account charge is \$20.00 when the visit to the meter location is scheduled at the mutual convenience of the Company and the customer. Otherwise, the charge is \$30.00.

Terms and Conditions

Dual fuel customers may be required to sign annual contracts with minimum usage requirements in order to qualify for service under this tariff. U.S. Department of Labor Standard Industry Classification Codes will determine eligibility for this tariff.

DATED: XXXXX XX, 2021

ISSUED BY: /s/Neil Proudman

Neil Proudman

EFFECTIVE: November 1, 2021

TITLE: President

**12 MANAGED EXPANSION PROGRAM COMMERCIAL/INDUSTRIAL SERVICE: HIGH  
ANNUAL USE, HIGH WINTER USE RATE  
CLASSIFICATION NO. G-46**

Availability

This rate is mandatory for customers taking service in a Managed Expansion Program project area who otherwise would have qualified for Commercial/Industrial Rate G-43.

Character of Service

Natural gas or equivalent will be supplied at a thermal content of nominally one (1) therm in each one hundred (100) cubic feet. Should the customer's consumption fail to meet the availability requirements for this rate, the customer's service will be transferred to the otherwise applicable tariff as described under the terms and conditions of this tariff.

Delivery Charge

**Customer Charge Per Meter:** \$32.5370 per day or \$976.11 per 30 day month

**Winter Period:** All therms per 30 day month at \$0.3481 per therm

**Summer Period:** All therms per 30 day month at \$0.1592 per therm

The above rates shall be adjusted to reflect the recovery of all applicable taxes. The Winter Period shall be the months of November through April inclusive. The Summer Period shall be the months of May through October inclusive.

Supplier Charges

If the customer purchases its gas from a third party, supplier charges will be as agreed upon between the customer and the third party supplier and will be billed directly by the third party supplier. If the customer does not purchase its gas from a third party, the gas supplied by the Company will be subject to a per therm cost of gas rate. The cost of gas rate is not included in the delivery charge presented above. Refer to Page 92 of this Tariff for firm rate schedules which present both the delivery charge and cost of gas rates.

Other Charges for Delivery Service

The customer must also pay such charges and adjustments as are set forth in the Company's Local Distribution Adjustment Clause, as in effect from time to time and on file with the Commission. The delivery charges presented above are exclusive of these charges. Refer to the Firm Rate Schedules which present both the delivery charge and the LDAC rates.

Meter Account Charge

When the Company establishes or re-establishes a gas service account for a customer at a meter location, a meter account charge is incurred in addition to all other charges. The meter account charge is \$20.00 when the visit to the meter location is scheduled at the mutual convenience of the Company and the customer. Otherwise, the charge is \$30.00.

Terms and Conditions

To be eligible for this service, a customer must sign a contract for a one year period, which contract shall include the authority for the Company to monitor the customer's continued qualification for this service. In the event that the customer fails to meet the eligibility criteria set forth in the availability section of this schedule based on a monthly evaluation employing the most recent twelve (12) month period, the Company may require that the customer be billed prospectively under an alternative rate subject to the terms of the customer's Service Agreement. The Service Agreement may contain limitations as to maximum hourly, daily, or monthly consumption, provisions for charges for excess usage, and other terms and conditions of service.

DATED: XXXXX XX, 2021

ISSUED BY: /s/Neil Proudman

EFFECTIVE: November 1, 2021

Neil Proudman  
TITLE: President

**13 COMMERCIAL/INDUSTRIAL SERVICE: LOW ANNUAL USE, LOW WINTER USE  
RATE  
CLASSIFICATION NO. G-51**

Availability

This rate is for commercial, industrial and public authority customers in locations served by the Company's mains and for which the Company's facilities are adequate. A customer receiving service under this rate must have annual usage less than or equal to 10,000 therms and a Winter Period usage less than 67% of annual usage as determined by the Company's records and procedures.

Character of Service

Natural gas or equivalent will be supplied at a thermal content of nominally one (1) therm in each one hundred (100) cubic feet.

Delivery Charge

**Customer Charge Per Meter:** \$1.9440 per day or \$58.32 per 30 day month

**Winter Period:** First 100\* therms per 30 day month at \$0.2881 per therm

All over 100 therms per 30 day month at \$0.1873 per therm

**Summer Period:** First 100\* therms per 30 day month at \$0.2881 per therm

All over 100 therms per 30 day month at \$0.1873 per therm

\*The number of therms billed in the first block will be calculated by multiplying the therms in the first block of the rate by a fraction the numerator of which is the number of days in the billing period and the denominator of which is 30.

The above rates shall be adjusted to reflect the recovery of all applicable taxes. The Winter Period shall be the months of November through April inclusive. The Summer Period shall be the months of May through October inclusive.

Supplier Charges

If the customer purchases its gas from a third party, supplier charges will be as agreed upon between the customer and the third party supplier and will be billed directly by the third party supplier. If the customer does not purchase its gas from a third party, the gas supplied by the Company will be subject to a per therm cost of gas rate. The cost of gas rate is not included in the delivery charge presented above. Refer to the Firm Rate Schedules which present both the delivery charge and cost of gas rates.

Other Charges for Delivery Service

The customer must also pay such charges and adjustments as are set forth in the Company's Local Distribution Adjustment Clause, as in effect from time to time and on file with the Commission. The delivery charges presented above are exclusive of these charges. Refer to Page 90 or 91 of this Tariff for firm rate schedules which present both the delivery charge and the LDAC rates.

Meter Account Charge

When the Company establishes or re-establishes a gas service account for a customer at a meter location, a meter account charge is made in addition to all other charges. The meter account charge is \$20.00 when the visit to the meter location is scheduled at the mutual convenience of the Company and the customer. Otherwise, the charge is \$30.00

Terms and Conditions

Eligibility shall be based on the reasonable discretion of the Company and subject to verification of heating usage. U.S. Department of Labor Standard Industry Classification Code will determine eligibility for this

DATED: XXXXX XX, 2021

ISSUED BY: /s/Neil Proudman

Neil Proudman

EFFECTIVE: November 1, 2021

TITLE: President



**14 COMMERCIAL/INDUSTRIAL SERVICE: MEDIUM ANNUAL USE, LOW WINTER  
USE RATE  
CLASSIFICATION NO. G-52**

Availability

This rate is for commercial, industrial and public authority customers in locations served by the Company's mains and for which the Company's facilities are adequate. A customer receiving service under this rate must have annual usage greater than 10,000 therms and less than or equal to 100,000 therms and a Winter Period usage less than 67% of annual usage as determined by the Company's records and procedures.

Character of Service

Natural gas or equivalent will be supplied at a thermal content of nominally one (1) therm in each one hundred (100) cubic feet. Should the customer's consumption fail to meet the availability requirements for this rate, the customer's service will be transferred to the otherwise applicable tariff as described under the terms and conditions of this tariff.

Delivery Charge

**Customer Charge Per Meter:** \$5.8320 per day or \$174.96 per 30 day month

**Winter Period:** First 1000\* therms per 30 day month at \$0.2482 per therm  
All over 1000 therms per 30 day month at \$0.1653 per therm

**Summer Period:** First 1000\* therms per 30 day month at \$0.1798 per therm  
All over 1000 therms per 30 day month at \$0.1022 per therm

\*The number of therms billed in the first block will be calculated by multiplying the therms in the first block of the rate by a fraction the numerator of which is the number of days in the billing period and the denominator of which is 30.

The above rates shall be adjusted to reflect the recovery of all applicable taxes. The Winter Period shall be the months of November through April inclusive. The Summer Period shall be the months of May through October inclusive.

Supplier Charges

If the customer purchases its gas from a third party, supplier charges will be as agreed upon between the customer and the third party supplier and will be billed directly by the third party supplier. If the customer does not purchase its gas from a third party, the gas supplied by the Company will be subject to a per therm cost of gas rate. The cost of gas rate is not included in the delivery charge presented above. Refer to the Firm Rate Schedules which present both the delivery charge and cost of gas rates.

Other Charges for Delivery Service

The customer must also pay such charges and adjustments as are set forth in the Company's Local Distribution Adjustment Clause, as in effect from time to time and on file with the Commission. The delivery charge presented above is exclusive of these charges. Refer to Page 90 or 91 of this Tariff for firm rate schedules which present both the delivery charge and the LDAC rates.

Meter Account Charge

When the Company establishes or re-establishes a gas service account for a customer at a meter location, a meter account charge is incurred in addition to all other charges. The meter account charge is \$20.00 when the visit to the meter location is scheduled at the mutual convenience of the Company and the customer. Otherwise, the charge is \$30.00.

DATED: XXXXX XX, 2021

ISSUED BY: /s/Neil Proudman  
Neil Proudman  
TITLE: President

EFFECTIVE: November 1, 2021

**15 COMMERCIAL/INDUSTRIAL SERVICE: HIGH ANNUAL USE, LOAD FACTOR LESS THAN 90% RATE  
CLASSIFICATION NO. G-53**

Availability

This rate is for commercial, industrial and public authority customers in locations served by the Company's mains and for which the Company's facilities are adequate. A customer receiving service under this rate must have annual usage greater than 100,000 therms, a Winter Period usage less than 67% of annual usage, and a 12 month average usage less than 90% of the average usage of December, January and February as determined by the Company's records and procedures.

Character of Service

Natural gas or equivalent will be supplied at a heat content value of nominally one (1) therm in each one hundred (100) cubic feet.

Delivery Charge

<b>Customer Charge Per Meter:</b>	\$25.7580 per day or \$772.74 per 30 day month
<b>Winter Period:</b>	All therms per 30 day month at \$0.1735 per therm
<b>Summer Period:</b>	All therms per 30 day month at \$0.0832 per therm

The above rates shall be adjusted to reflect the recovery of all applicable taxes. The Winter Period shall be the months of November through April inclusive. The Summer Period shall be the months of May through October inclusive.

Supplier Charges

If the customer purchases its gas from a third party, supplier charges will be as agreed upon between the customer and the third party supplier and will be billed directly by the third party supplier. If the customer does not purchase its gas from a third party, the gas supplied by the Company will be subject to a per therm cost of gas rate. The cost of gas rate is not included in the delivery charge presented above. Refer to the Firm Rate Schedules which present both the delivery charge and cost of gas rates.

Other Charges for Delivery Service

The customer must also pay such charges and adjustments as are set forth in the Company's Local Distribution Adjustment Clause, as in effect from time to time and on file with the Commission. The delivery charge presented above is exclusive of these charges. Refer to Page 90 or 91 of this Tariff for firm rate schedules which present both the delivery charge and the LDAC rates.

Meter Account Charge

When the Company establishes or re-establishes a gas service account for a customer at a meter location, a meter account charge is incurred in addition to all other charges. The meter account charge is \$20.00 when the visit to the meter location is scheduled at the mutual convenience of the Company and the customer. Otherwise, the charge is \$30.00.

Terms and Conditions

To be eligible for this service, a customer must sign a contract for a one year period, which contract shall include the authority for the Company to monitor the customer's continued qualification for this service. In the event that the customer fails to meet the eligibility criteria set forth in the availability section of this schedule based on a monthly evaluation employing the most recent twelve (12) month period, the Company may require that the customer be billed prospectively under an alternative rate subject to the terms of the customer's Service Agreement. The Service Agreement may contain limitations as to maximum hourly,

DATED: XXXXX XX, 2021

ISSUED BY: /s/Neil Proudman  
Neil Proudman

EFFECTIVE: November 1, 2021

TITLE: President

**16 COMMERCIAL/INDUSTRIAL SERVICE: HIGH ANNUAL USE, LOAD FACTOR  
GREATER THAN 90% RATE  
CLASSIFICATION NO. G-54**

Availability

This rate is for commercial, industrial and public authority customers in locations served by the Company's mains and for which the Company's facilities are adequate. A customer receiving service under this rate must have annual usage greater than 100,000 therms, a Winter Period usage less than 67% of annual usage, and a 12 month average usage greater than or equal to 90% of the average usage of December, January and February as determined by the Company's records and procedures.

Character of Service

Natural gas or equivalent will be supplied at a heat content value of nominally one (1) therm in each one hundred (100) cubic feet.

Delivery Charge

<b>Customer Charge Per Meter:</b>	\$25.7580 per day or \$772.74 per 30 day month
<b>Winter Period:</b>	All therms per 30 day month at \$0.0662 per therm
<b>Summer Period:</b>	All therms per 30 day month at \$0.0359 per therm

The above rates shall be adjusted to reflect the recovery of all applicable taxes. The Winter Period shall be the months of November through April inclusive. The Summer Period shall be the months of May through October inclusive.

Supplier Charges

If the customer purchases its gas from a third party, supplier charges will be as agreed upon between the customer and the third party supplier and will be billed directly by the third party supplier. If the customer does not purchase its gas from a third party, the gas supplied by the Company will be subject to a per therm cost of gas rate. The cost of gas rate is not included in the delivery charge presented above. Refer to the Firm Rate Schedules which present both the delivery charge and cost of gas rates.

Other Charges for Delivery Service

The customer must also pay such charges and adjustments as are set forth in the Company's Local Distribution Adjustment Clause, as in effect from time to time and on file with the Commission. The delivery charge presented above is exclusive of these charges. Refer to Page 90 or 91 of this Tariff for firm rate schedules which present both the delivery charge and the LDAC rates.

Meter Account Charge

When the Company establishes or re-establishes a gas service account for a customer at a meter location, a meter account charge is incurred in addition to all other charges. The meter account charge is \$20.00 when the visit to the meter location is scheduled at the mutual convenience of the Company and the customer. Otherwise, the charge is \$30.00.

Terms and Conditions

To be eligible for this service, a customer must sign a contract for a one year period, which contract shall include the authority for the Company to monitor the customer's continued qualification for this service. In the event that the customer fails to meet the eligibility criteria set forth in the availability section of this schedule based on a monthly evaluation employing the most recent twelve (12) month period, the Company may require that the customer be billed prospectively under an alternative rate subject to the terms of the customer's Service Agreement. The Service Agreement may contain limitations as to maximum hourly,

DATED: XXXXX XX, 2021

ISSUED BY: /s/Neil Proudman  
Neil Proudman

EFFECTIVE: November 1, 2021

TITLE: President

**17 MANAGED EXPANSION PROGRAM COMMERCIAL/INDUSTRIAL SERVICE: LOW  
ANNUAL USE, LOW WINTER USE RATE  
CLASSIFICATION NO. G-55**

Availability

This rate is mandatory for customers taking service in a Managed Expansion Program project area who otherwise would have qualified for Commercial/Industrial Rate G-51.

Character of Service

Natural gas or equivalent will be supplied at a thermal content of nominally one (1) therm in each one hundred (100) cubic feet.

Delivery Charge

**Customer Charge Per Meter:** \$2.5270 per day or \$75.81 per 30 day month

**Winter Period:** First 100\* therms per 30 day month at \$0.3745 per therm

All over 100 therms per 30 day month at \$0.2435 per therm

**Summer Period:** First 100\* therms per 30 day month at \$0.3745 per therm

All over 100 therms per 30 day month at \$0.2435 per therm

\*The number of therms billed in the first block will be calculated by multiplying the therms in the first block of the rate by a fraction the numerator of which is the number of days in the billing period and the denominator of which is 30.

The above rates shall be adjusted to reflect the recovery of all applicable taxes. The Winter Period shall be the months of November through April inclusive. The Summer Period shall be the months of May through October inclusive.

Supplier Charges

If the customer purchases its gas from a third party, supplier charges will be as agreed upon between the customer and the third party supplier and will be billed directly by the third party supplier. If the customer does not purchase its gas from a third party, the gas supplied by the Company will be subject to a per therm cost of gas rate. The cost of gas rate is not included in the delivery charge presented above. Refer to the Firm Rate Schedules which present both the delivery charge and cost of gas rates.

Other Charges for Delivery Service

The customer must also pay such charges and adjustments as are set forth in the Company's Local Distribution Adjustment Clause, as in effect from time to time and on file with the Commission. The delivery charges presented above are exclusive of these charges. Refer to Page 92 of this Tariff for firm rate schedules which present both the delivery charge and the LDAC rates.

Meter Account Charge

When the Company establishes or re-establishes a gas service account for a customer at a meter location, a meter account charge is made in addition to all other charges. The meter account charge is \$20.00 when the visit to the meter location is scheduled at the mutual convenience of the Company and the customer. Otherwise, the charge is \$30.00

Terms and Conditions

Eligibility shall be based on the reasonable discretion of the Company and subject to verification of heating usage. U.S. Department of Labor Standard Industry Classification Code will determine eligibility for this tariff. Dual fuel customers may be required to sign annual contracts with minimum usage requirements in order to qualify for service under this tariff.

DATED: XXXXX XX, 2021

ISSUED BY: /s/Neil Proudman  
Neil Proudman

EFFECTIVE: November 1, 2021

TITLE: President

**18 MANAGED EXPANSION PROGRAM COMMERCIAL/INDUSTRIAL SERVICE:  
MEDIUM ANNUAL USE, LOW WINTER USE RATE  
CLASSIFICATION NO. G-56**

Availability

This rate is mandatory for customers taking service in a Managed Expansion Program project area who otherwise would have qualified for Commercial/Industrial Rate G-52.

Character of Service

Natural gas or equivalent will be supplied at a thermal content of nominally one (1) therm in each one hundred (100) cubic feet. Should the customer's consumption fail to meet the availability requirements for this rate, the customer's service will be transferred to the otherwise applicable tariff as described under the terms and conditions of this tariff.

Delivery Charge

**Customer Charge Per Meter:** \$7.5817 per day or \$227.45 per 30 day month

**Winter Period:** First 1000\* therms per 30 day month at \$0.3226 per therm  
All over 1000 therms per 30 day month at \$0.2148 per therm

**Summer Period:** First 1000\* therms per 30 day month at \$0.2337 per therm  
All over 1000 therms per 30 day month at \$0.1328 per therm

\*The number of therms billed in the first block will be calculated by multiplying the therms in the first block of the rate by a fraction the numerator of which is the number of days in the billing period and the denominator of which is 30.

The above rates shall be adjusted to reflect the recovery of all applicable taxes. The Winter Period shall be the months of November through April inclusive. The Summer Period shall be the months of May through October inclusive.

Supplier Charges

If the customer purchases its gas from a third party, supplier charges will be as agreed upon between the customer and the third party supplier and will be billed directly by the third party supplier. If the customer does not purchase its gas from a third party, the gas supplied by the Company will be subject to a per therm cost of gas rate. The cost of gas rate is not included in the delivery charge presented above. Refer to the Firm Rate Schedules which present both the delivery charge and cost of gas rates.

Other Charges for Delivery Service

The customer must also pay such charges and adjustments as are set forth in the Company's Local Distribution Adjustment Clause, as in effect from time to time and on file with the Commission. The delivery charge presented above is exclusive of these charges. Refer to Page 92 of this Tariff for firm rate schedules which present both the delivery charge and the LDAC rates.

Meter Account Charge

When the Company establishes or re-establishes a gas service account for a customer at a meter location, a meter account charge is incurred in addition to all other charges. The meter account charge is \$20.00 when the visit to the meter location is scheduled at the mutual convenience of the Company and the customer. Otherwise, the charge is \$30.00.

Terms and Conditions

To be eligible for this service, a customer must sign a contract for a one year period, which contract shall include the authority for the Company to monitor the customer's continued qualification for this service. In

DATED: XXXXX XX, 2021

ISSUED BY: /s/Neil Proudman  
Neil Proudman  
TITLE: President

EFFECTIVE: November 1, 2021

**19 MANAGED EXPANSION PROGRAM COMMERCIAL/INDUSTRIAL SERVICE: HIGH ANNUAL USE, LOAD FACTOR LESS THAN 90% RATE CLASSIFICATION NO. G-57**

Availability

This rate is mandatory for customers taking service in a Managed Expansion Program project area who otherwise would have qualified for Commercial/Industrial Rate G-53.

Character of Service

Natural gas or equivalent will be supplied at a heat content value of nominally one (1) therm in each one hundred (100) cubic feet.

Delivery Charge

**Customer Charge Per Meter:** \$33.4853 per day or \$1,004.56 per 30 day month

**Winter Period:** All therms per 30 day month at \$0.2255 per therm

**Summer Period:** All therms per 30 day month at \$0.1082 per therm

The above rates shall be adjusted to reflect the recovery of all applicable taxes. The Winter Period shall be the months of November through April inclusive. The Summer Period shall be the months of May through October inclusive.

Supplier Charges

If the customer purchases its gas from a third party, supplier charges will be as agreed upon between the customer and the third party supplier and will be billed directly by the third party supplier. If the customer does not purchase its gas from a third party, the gas supplied by the Company will be subject to a per therm cost of gas rate. The cost of gas rate is not included in the delivery charge presented above. Refer to Page 92 of this Tariff for firm rate schedules which present both the delivery charge and cost of gas rates.

Other Charges for Delivery Service

The customer must also pay such charges and adjustments as are set forth in the Company's Local Distribution Adjustment Clause, as in effect from time to time and on file with the Commission. The delivery charge presented above is exclusive of these charges. Refer to the Firm Rate Schedules which present both the delivery charge and the LDAC rates.

Meter Account Charge

When the Company establishes or re-establishes a gas service account for a customer at a meter location, a meter account charge is incurred in addition to all other charges. The meter account charge is \$20.00 when the visit to the meter location is scheduled at the mutual convenience of the Company and the customer. Otherwise, the charge is \$30.00.

Terms and Conditions

To be eligible for this service, a customer must sign a contract for a one year period, which contract shall include the authority for the Company to monitor the customer's continued qualification for this service. In the event that the customer fails to meet the eligibility criteria set forth in the availability section of this schedule based on a monthly evaluation employing the most recent twelve (12) month period, the Company may require that the customer be billed prospectively under an alternative rate subject to the terms of the customer's Service Agreement. The Service Agreement may contain limitations as to maximum hourly, daily, or monthly consumption, provisions for charges for excess usage, and other terms and conditions of service.

Service under each Managed Expansion Program project will have a term of ten years. Customers initiating service under this rate must take service hereunder until ten years following the date that the first customer

DATED: XXXXX XX, 2021

ISSUED BY: /s/Neil Proudman  
Neil Proudman

EFFECTIVE: November 1, 2021

TITLE: President

NHPUC NO. 11 GAS  
LIBERTY UTILITIES

First Revised Page 85  
Superseding Original Page 85  
MEP Commercial/Industrial Rate G-58

**20 MANAGED EXPANSION PROGRAM COMMERCIAL/INDUSTRIAL SERVICE: HIGH ANNUAL USE, LOAD FACTOR GREATER THAN 90% RATE CLASSIFICATION NO. G-58**

Availability

This rate is mandatory for customers taking service in a Managed Expansion Program project area who otherwise would have qualified for Commercial/Industrial Rate G-54.

Character of Service

Natural gas or equivalent will be supplied at a heat content value of nominally one (1) therm in each one hundred (100) cubic feet.

Delivery Charge

**Customer Charge Per Meter:** \$33.4853 per day or \$1,004.56 per 30 day month

**Winter Period:** All therms per 30 day month at \$0.0860 per therm

**Summer Period:** All therms per 30 day month at \$0.0467 per therm

The above rates shall be adjusted to reflect the recovery of all applicable taxes. The Winter Period shall be the months of November through April inclusive. The Summer Period shall be the months of May through October inclusive.

Supplier Charges

If the customer purchases its gas from a third party, supplier charges will be as agreed upon between the customer and the third party supplier and will be billed directly by the third party supplier. If the customer does not purchase its gas from a third party, the gas supplied by the Company will be subject to a per therm cost of gas rate. The cost of gas rate is not included in the delivery charge presented above. Refer to the Firm Rate Schedules which present both the delivery charge and cost of gas rates.

Other Charges for Delivery Service

The customer must also pay such charges and adjustments as are set forth in the Company's Local Distribution Adjustment Clause, as in effect from time to time and on file with the Commission. The delivery charge presented above is exclusive of these charges. Refer to Page 92 of this Tariff for firm rate schedules which present both the delivery charge and the LDAC rates.

Meter Account Charge

When the Company establishes or re-establishes a gas service account for a customer at a meter location, a meter account charge is incurred in addition to all other charges. The meter account charge is \$20.00 when the visit to the meter location is scheduled at the mutual convenience of the Company and the customer. Otherwise, the charge is \$30.00.

Terms and Conditions

To be eligible for this service, a customer must sign a contract for a one year period, which contract shall include the authority for the Company to monitor the customer's continued qualification for this service. In the event that the customer fails to meet the eligibility criteria set forth in the availability section of this schedule based on a monthly evaluation employing the most recent twelve (12) month period, the Company may require that the customer be billed prospectively under an alternative rate subject to the terms of the customer's Service Agreement. The Service Agreement may contain limitations as to maximum hourly, daily, or monthly consumption, provisions for charges for excess usage, and other terms and conditions of service.

DATED: XXXXX XX, 2021

ISSUED BY: /s/Neil Proudman

EFFECTIVE: November 1, 2021

Neil Proudman  
TITLE: President

NHPUC NO. 11 GAS  
LIBERTY UTILITIES

First Revised Page 87  
Superseding Original Page 87  
Firm Rate Schedule

## 22 FIRM RATE SCHEDULES - EXCLUDING KEENE CUSTOMERS

	Rates effective November 01, 2021 - April 30, 2022 Winter Period				Rates Effective May 1, 2022 - October 31, 2022 Summer Period			
	Delivery Charge	Cost of Gas Rate Page 95	LDAC Page 101	Total Rate	Delivery Charge	Cost of Gas Rate Page 92	LDAC Page 101	Total Rate
<b><u>Residential Non Heating - R-1</u></b>								
Customer Charge per Month per Meter	\$ 15.39			\$ 15.39	\$ 15.39			\$ 15.39
All Therms	\$ 0.4123	\$ 0.6050	\$ 0.0589	\$ 1.0762	\$ 0.4123	\$ 0.3935	\$ 0.0589	\$ 0.8647
<b><u>Residential Heating - R-3</u></b>								
Customer Charge per Month per Meter	\$ 15.39			\$ 15.39	\$ 15.39			\$ 15.39
Size of the first block	All Therms				All Therms			
All Therms	\$ 0.5808	\$ 0.6050	\$ 0.0589	\$ 1.2447	\$ 0.5808	\$ 0.3935	\$ 0.0589	\$ 1.0332
<b><u>Residential Heating - R-4</u></b>								
Customer Charge per Month per Meter	\$ 8.47			\$ 8.47	\$ 15.39			\$ 15.39
Size of the first block	All Therms				All Therms			
All Therms	\$ 0.3201	\$ 0.3328	\$ 0.0589	\$ 0.7118	\$ 0.5820	\$ 0.3935	\$ 0.0589	\$ 1.0344
<b><u>Commercial/Industrial - G-41</u></b>								
Customer Charge per Month per Meter	\$ 58.32			\$ 58.32	\$ 58.32			\$ 58.32
Size of the first block	100 therms				20 therms			
Therms in the first block per month at	\$ 0.4791	\$ 0.6031	\$ 0.0555	\$ 1.1377	\$ 0.4791	\$ 0.3886	\$ 0.0555	\$ 0.9232
All therms over the first block per month at	\$ 0.3219	\$ 0.6031	\$ 0.0555	\$ 0.9805	\$ 0.3219	\$ 0.3886	\$ 0.0555	\$ 0.7660
<b><u>Commercial/Industrial - G-42</u></b>								
Customer Charge per Month per Meter	\$ 174.96			\$ 174.96	\$ 174.96			\$ 174.96
Size of the first block	1000 therms				400 therms			
Therms in the first block per month at	\$ 0.4354	\$ 0.6031	\$ 0.0555	\$ 1.0940	\$ 0.4354	\$ 0.3886	\$ 0.0555	\$ 0.8795
All therms over the first block per month at	\$ 0.2902	\$ 0.6031	\$ 0.0555	\$ 0.9488	\$ 0.2902	\$ 0.3886	\$ 0.0555	\$ 0.7343
<b><u>Commercial/Industrial - G-43</u></b>								
Customer Charge per Month per Meter	\$ 750.85			\$ 750.85	\$ 750.85			\$ 750.85
All therms over the first block per month at	\$ 0.2677	\$ 0.6031	\$ 0.0555	\$ 0.9263	\$ 0.1224	\$ 0.3886	\$ 0.0555	\$ 0.5665
<b><u>Commercial/Industrial - G-51</u></b>								
Customer Charge per Month per Meter	\$ 58.32			\$ 58.32	\$ 58.32			\$ 58.32
Size of the first block	100 therms				100 therms			
Therms in the first block per month at	\$ 0.2881	\$ 0.6139	\$ 0.0555	\$ 0.9575	\$ 0.2881	\$ 0.3999	\$ 0.0555	\$ 0.7435
All therms over the first block per month at	\$ 0.1873	\$ 0.6139	\$ 0.0555	\$ 0.8567	\$ 0.1873	\$ 0.3999	\$ 0.0555	\$ 0.6427
<b><u>Commercial/Industrial - G-52</u></b>								
Customer Charge per Month per Meter	\$ 174.96			\$ 174.96	\$ 174.96			\$ 174.96
Size of the first block	1000 therms				1000 therms			
Therms in the first block per month at	\$ 0.2482	\$ 0.6139	\$ 0.0555	\$ 0.9176	\$ 0.1798	\$ 0.3999	\$ 0.0555	\$ 0.6352
All therms over the first block per month at	\$ 0.1653	\$ 0.6139	\$ 0.0555	\$ 0.8347	\$ 0.1022	\$ 0.3999	\$ 0.0555	\$ 0.5576
<b><u>Commercial/Industrial - G-53</u></b>								
Customer Charge per Month per Meter	\$ 772.74			\$ 772.74	\$ 772.74			\$ 772.74
All therms over the first block per month at	\$ 0.1735	\$ 0.6139	\$ 0.0555	\$ 0.8429	\$ 0.0832	\$ 0.3999	\$ 0.0555	\$ 0.5386
<b><u>Commercial/Industrial - G-54</u></b>								
Customer Charge per Month per Meter	\$ 772.74			\$ 772.74	\$ 772.74			\$ 772.74
All therms over the first block per month at	\$ 0.0662	\$ 0.6139	\$ 0.0555	\$ 0.7356	\$ 0.0359	\$ 0.3999	\$ 0.0555	\$ 0.4913

DATED: XXXXX XX, 2021

ISSUED BY: /s/Neil Proudman

EFFECTIVE: November 1, 2021

Neil Proudman  
President



NHPUC NO. 11 GAS  
LIBERTY UTILITIES

First Revised Page 88  
Superseding Original Page 88  
Firm Rate Schedule

## 23 FIRM RATE SCHEDULES - KEENE CUSTOMERS

	Rates effective November 01, 2021 - April 30, 2022 Winter Period					Rates Effective May 1, 2022 - October 31, 2022 Summer Period				
	<u>Delivery Charge</u>	<u>Cost of Gas Rate Page 97</u>	<u>LDAC Page 101</u>	<u>Total Rate</u>		<u>Delivery Charge</u>	<u>Cost of Gas Rate Page 93</u>	<u>LDAC Page 101</u>	<u>Total Rate</u>	
<b><u>Residential Non Heating - R-1</u></b>										
Customer Charge per Month per Meter	\$ 15.39			\$ 15.39		\$ 15.39			\$ 15.39	
All Therms	\$ 0.4123	\$ 0.9492	\$ 0.0589	\$ 1.4204		\$ 0.4123	\$ 1.4680	\$ 0.0589	\$ 1.9392	
<b><u>Residential Heating - R-3</u></b>										
Customer Charge per Month per Meter	\$ 15.39			\$ 15.39		\$ 15.39			\$ 15.39	
Size of the first block	All Therms					All Therms				
	\$ 0.5808	\$ 0.9492	\$ 0.0589	\$ 1.5889		\$ 0.5808	\$ 1.4680	\$ 0.0589	\$ 2.1077	
<b><u>Residential Heating - R-4</u></b>										
Customer Charge per Month per Meter	\$ 8.47			\$ 8.47		\$ 15.39			\$ 15.39	
Size of the first block	All Therms					All Therms				
	\$ 0.3201	\$ 0.9492	\$ 0.0589	\$ 1.3282		\$ 0.5820	\$ 1.4680	\$ 0.0589	\$ 2.1089	
<b><u>Commercial/Industrial - G-41</u></b>										
Customer Charge per Month per Meter	\$ 58.32			\$ 58.32		\$ 58.32			\$ 58.32	
Size of the first block	100 therms					20 therms				
Therms in the first block per month at	\$ 0.4791	\$ 0.9492	\$ 0.0555	\$ 1.4838		\$ 0.4791	\$ 1.4680	\$ 0.0555	\$ 2.0026	
All therms over the first block per month at	\$ 0.3219	\$ 0.9492	\$ 0.0555	\$ 1.3266		\$ 0.3219	\$ 1.4680	\$ 0.0555	\$ 1.8454	
<b><u>Commercial/Industrial - G-42</u></b>										
Customer Charge per Month per Meter	\$ 174.96			\$ 174.96		\$ 174.96			\$ 174.96	
Size of the first block	1000 therms					400 therms				
Therms in the first block per month at	\$ 0.4354	\$ 0.9492	\$ 0.0555	\$ 1.4401		\$ 0.4354	\$ 1.4680	\$ 0.0555	\$ 1.9589	
All therms over the first block per month at	\$ 0.2902	\$ 0.9492	\$ 0.0555	\$ 1.2949		\$ 0.2902	\$ 1.4680	\$ 0.0555	\$ 1.8137	
<b><u>Commercial/Industrial - G-43</u></b>										
Customer Charge per Month per Meter	\$ 750.85			\$ 750.85		\$ 750.85			\$ 750.85	
All therms	\$ 0.2677	\$ 0.9492	\$ 0.0555	\$ 1.2724		\$ 0.1224	\$ 1.4680	\$ 0.0555	\$ 1.6459	
<b><u>Commercial/Industrial - G-51</u></b>										
Customer Charge per Month per Meter	\$ 58.32			\$ 58.32		\$ 58.32			\$ 58.32	
Size of the first block	100 therms					100 therms				
Therms in the first block per month at	\$ 0.2881	\$ 0.9492	\$ 0.0555	\$ 1.2928		\$ 0.2881	\$ 1.4680	\$ 0.0555	\$ 1.8116	
All therms over the first block per month at	\$ 0.1873	\$ 0.9492	\$ 0.0555	\$ 1.1920		\$ 0.1873	\$ 1.4680	\$ 0.0555	\$ 1.7108	
<b><u>Commercial/Industrial - G-52</u></b>										
Customer Charge per Month per Meter	\$ 174.96			\$ 174.96		\$ 174.96			\$ 174.96	
Size of the first block	1000 therms					1000 therms				
Therms in the first block per month at	\$ 0.2482	\$ 0.9492	\$ 0.0555	\$ 1.2529		\$ 0.1798	\$ 1.4680	\$ 0.0555	\$ 1.7033	
All therms over the first block per month at	\$ 0.1653	\$ 0.9492	\$ 0.0555	\$ 1.1700		\$ 0.1022	\$ 1.4680	\$ 0.0555	\$ 1.6257	
<b><u>Commercial/Industrial - G-53</u></b>										
Customer Charge per Month per Meter	\$ 772.74			\$ 772.74		\$ 772.74			\$ 772.74	
All therms over the first block per month at	\$ 0.1735	\$ 0.9492	\$ 0.0555	\$ 1.1782		\$ 0.0832	\$ 1.4680	\$ 0.0555	\$ 1.6067	
<b><u>Commercial/Industrial - G-54</u></b>										
Customer Charge per Month per Meter	\$ 772.74			\$ 772.74		\$ 772.74			\$ 772.74	
All therms over the first block per month at	\$ 0.0662	\$ 0.9492	\$ 0.0555	\$ 1.0709		\$ 0.0359	\$ 1.4680	\$ 0.0555	\$ 1.5594	

DATED: XXXXX XX, 2021

ISSUED BY: /s/Neil Proudman

EFFECTIVE: November 1, 2021

TITLE: President

Authorized by NHPUC Order No. XX,XXX dated XXX XX, XXXX, in Docket No. DG 21-XXX

NHPUC NO. 11 GAS  
LIBERTY UTILITIES

First Revised Page 89  
Superseding Original Page 89  
Firm Rate Schedule

## 24 FIRM RATE SCHEDULES - MANAGED EXPANSION PROGRAM-EXCLUDING KEENE CUSTOMERS

	Rates effective November 01, 2021 - April 30, 2022 Winter Period				Rates Effective May 1, 2022 - October 31, 2022 Summer Period			
	<u>Delivery Charge</u>	<u>Cost of Gas Rate Page 95</u>	<u>LDAC Page 101</u>	<u>Total Rate</u>	<u>Delivery Charge</u>	<u>Cost of Gas Rate Page 92</u>	<u>LDAC Page 101</u>	<u>Total Rate</u>
<b><u>Residential Non Heating - R-5</u></b>								
Customer Charge per Month per Meter	\$ 20.01			\$ 20.01	\$ 20.01			\$ 20.01
All Therms	\$ 0.5360	\$ 0.6050	\$ 0.0589	\$ 1.1999	\$ 0.5360	\$ 0.3935	\$ 0.0589	\$ 0.9884
<b><u>Residential Heating - R-6</u></b>								
Customer Charge per Month per Meter	\$ 20.01			\$ 20.01	\$ 20.01			\$ 20.01
Size of the first block	all therms				all therms			
Therms in the first block per month at	\$ 0.7550	\$ 0.6050	\$ 0.0589	\$ 1.4189	\$ 0.7550	\$ 0.3935	\$ 0.0589	\$ 1.2074
<b><u>Residential Heating - R-7</u></b>								
Customer Charge per Month per Meter	\$ 11.01			\$ 11.01	\$ 20.01			\$ 20.01
Size of the first block	all therms				all therms			
Therms in the first block per month at	\$ 0.4161	\$ 0.6050	\$ 0.0589	\$ 1.0800	\$ 0.7566	\$ 0.3935	\$ 0.0589	\$ 1.2090
<b><u>Commercial/Industrial - G-44</u></b>								
Customer Charge per Month per Meter	\$ 75.81			\$ 75.81	\$ 75.81			\$ 75.81
Size of the first block	100 therms				20 therms			
Therms in the first block per month at	\$ 0.6228	\$ 0.6031	\$ 0.0555	\$ 1.2814	\$ 0.6228	\$ 0.3886	\$ 0.0555	\$ 1.0669
All therms over the first block per month at	\$ 0.4184	\$ 0.6031	\$ 0.0555	\$ 1.0770	\$ 0.4184	\$ 0.3886	\$ 0.0555	\$ 0.8625
<b><u>Commercial/Industrial - G-45</u></b>								
Customer Charge per Month per Meter	\$ 227.45			\$ 227.45	\$ 227.45			\$ 227.45
Size of the first block	1000 therms				400 therms			
Therms in the first block per month at	\$ 0.5661	\$ 0.6031	\$ 0.0555	\$ 1.2247	\$ 0.5661	\$ 0.3886	\$ 0.0555	\$ 1.0102
All therms over the first block per month at	\$ 0.3772	\$ 0.6031	\$ 0.0555	\$ 1.0358	\$ 0.3772	\$ 0.3886	\$ 0.0555	\$ 0.8213
<b><u>Commercial/Industrial - G-46</u></b>								
Customer Charge per Month per Meter	\$ 976.11			\$ 976.11	\$ 976.11			\$ 976.11
All therms over the first block per month at	\$ 0.3481	\$ 0.6031	\$ 0.0555	\$ 1.0067	\$ 0.1592	\$ 0.3886	\$ 0.0555	\$ 0.6033
<b><u>Commercial/Industrial - G-55</u></b>								
Customer Charge per Month per Meter	\$ 75.81			\$ 75.81	\$ 75.81			\$ 75.81
Size of the first block	100 therms				100 therms			
Therms in the first block per month at	\$ 0.3745	\$ 0.6139	\$ 0.0555	\$ 1.0439	\$ 0.3745	\$ 0.3999	\$ 0.0555	\$ 0.8299
All therms over the first block per month at	\$ 0.2435	\$ 0.6139	\$ 0.0555	\$ 0.9129	\$ 0.2435	\$ 0.3999	\$ 0.0555	\$ 0.6989
<b><u>Commercial/Industrial - G-56</u></b>								
Customer Charge per Month per Meter	\$ 227.45			\$ 227.45	\$ 227.45			\$ 227.45
Size of the first block	1000 therms				1000 therms			
Therms in the first block per month at	\$ 0.3226	\$ 0.6139	\$ 0.0555	\$ 0.9920	\$ 0.2337	\$ 0.3999	\$ 0.0555	\$ 0.6891
All therms over the first block per month at	\$ 0.2148	\$ 0.6139	\$ 0.0555	\$ 0.8842	\$ 0.1328	\$ 0.3999	\$ 0.0555	\$ 0.5882
<b><u>Commercial/Industrial - G-57</u></b>								
Customer Charge per Month per Meter	\$ 1,004.56			\$ 1,004.56	\$ 1,004.56			\$ 1,004.56
All therms over the first block per month at	\$ 0.2255	\$ 0.6139	\$ 0.0555	\$ 0.8949	\$ 0.1082	\$ 0.3999	\$ 0.0555	\$ 0.5636
<b><u>Commercial/Industrial - G-58</u></b>								
Customer Charge per Month per Meter	\$ 1,004.56			\$ 1,004.56	\$ 1,004.56			\$ 1,004.56
All therms over the first block per month at	\$ 0.0860	\$ 0.6139	\$ 0.0555	\$ 0.7554	\$ 0.0467	\$ 0.3999	\$ 0.0555	\$ 0.5021

DATED: XXXXX XX, 2021

ISSUED BY: /s/Neil Proudman

EFFECTIVE: November 1, 2021

Neil Proudman  
TITLE: President

Authorized by NHPUC Order No. XX,XXX dated XXX XX, XXXX, in Docket No. DG 21-XXX

NHPUC NO. 11 GAS  
LIBERTY UTILITIES

First Revised Original Page 1  
Superseding Original Page 1 Check Sheet  
Check Sheet

<u>Page</u>	<u>Revision</u>
Title	Original
TOC i	Original
TOC ii	Original
TOC iii	Original
TOC iv	Original
1	<del>First Revised</del> Original
2	<del>First Revised</del> Original
3	<del>First Revised</del> Original
4	Original
5	Original
6	Original
7	Original
8	Original
9	Original
10	Original
11	Original
12	Original
13	Original
14	Original
15	Original
16	Original
17	Original
18	Original
19	Original
20	Original
21	Original
22	Original
23	Original
24	Original
25	Original
26	Original

DATED: XXXXX XX, 2021 ISSUED BY: /s/Neil Proudman  
Neil Proudman  
EFFECTIVE: November 1, 2021 TITLE: President

Authorized by NHPUC Order No. XX,XXX dated XXX XX, XXXX, in Docket No. DG 21-XXX  
DATED: XXXX XX August 13, 2021 ISSUED BY: /s/Neil Proudman  
Neil Proudman  
EFFECTIVE: November August 1, 2021 TITLE: President

Authorized by NHPUC Order No. 26,505 dated July 30, 2021, in Docket No. DG 20-105

NHPUC NO. 11 GAS  
LIBERTY UTILITIES

First Revised Original Page 1  
Superseding Original Page 1  
Check Sheet  
Check Sheet

Formatted: Tab stops: 1.3", Left

DATED: XXXXX XX, 2021 ISSUED BY: /s/Neil Proudman  
Neil Proudman  
EFFECTIVE: November 1, 2021 TITLE: President

Authorized by NHPUC Order No. XX,XXX dated XXX XX, XXXX, in Docket No. DG 21-XXX  
DATED: XXXX XX August 13, 2021 ISSUED BY: /s/Neil Proudman  
Neil Proudman  
EFFECTIVE: November August 1, 2021 TITLE: President

Authorized by NHPUC Order No. 26,505 dated July 30, 2021, in Docket No. DG 20-105

NHPUC NO. 11 GAS  
LIBERTY UTILITIES

First Revised~~Original~~ Page 2  
Superseding Original Page 2~~Check Sheet~~  
Check Sheet

<u>Page</u>	<u>Revision</u>
27	Original
28	Original
29	Original
30	Original
31	Original
32	Original
33	Original
34	Original
35	Original
36	Original
37	Original
38	Original
39	Original
40	Original
41	Original
42	Original
43	Original
44	Original
45	Original
46	Original
47	<u>First Revised</u> <del>Original</del>
48	Original
49	<u>First Revised</u> <del>Original</del>
50	Original
51	<u>First Revised</u> <del>Original</del>
52	Original
53	<u>First Revised</u> <del>Original</del>
54	Original
55	<u>First Revised</u> <del>Original</del>
<u>56</u>	<u>Original</u>
57	<u>First Revised</u> <del>Original</del>

DATED: XXXXX XX, 2021 ISSUED BY: /s/Neil Proudman  
Neil Proudman  
EFFECTIVE: November 1, 2021 TITLE: President

Authorized by NHPUC Order No. XX,XXX dated XXX XX, XXXX, in Docket No. DG 21-XXX  
DATED: August 13, 2021 ISSUED BY: /s/Neil Proudman  
Neil Proudman  
EFFECTIVE: August 1, 2021 TITLE: President

NHPUC NO. 11 GAS  
LIBERTY UTILITIES

First RevisedOriginal Page 3  
Superseding Original Page 3Check Sheet  
Check Sheet

Page	Revision
58	Original
59	First RevisedOriginal
60	Original
61	First RevisedOriginal
62	Original
63	First RevisedOriginal
64	Original
65	First RevisedOriginal
66	Original
67	First RevisedOriginal
68	Original
69	First RevisedOriginal
70	Original
71	First RevisedOriginal
72	Original
73	First RevisedOriginal
74	Original
75	First RevisedOriginal
76	Original
77	First RevisedOriginal
78	Original
79	First RevisedOriginal
80	Original
81	First RevisedOriginal
82	Original
83	First RevisedOriginal
84	Original
85	First RevisedOriginal
86	Original
87	First RevisedOriginal
88	First RevisedOriginal
89	First RevisedOriginal

DATED: XXXXX XX, 2021 ISSUED BY: /s/Neil Proudman  
Neil Proudman  
EFFECTIVE: November 1, 2021 TITLE: President  
Authorized by NHPUC Order No. XX,XXX dated XXX XX, XXXX, in Docket No. DG 21-XXX  
DATED:XXXX XXAugust 13, 2021 ISSUED BY: /s/Neil Proudman  
Neil Proudman  
EFFECTIVE: NovemberAugust 1, 2021 TITLE: President  
Authorized by NHPUC Order No. 26,505 dated July 30, 2021, in Docket No. DG 20-105

Formatted: Tab stops: Not at 3.25" + 6.5"

NHPUC NO. 11 GAS  
LIBERTY UTILITIES

First Revised Original Page 3  
Superseding Original Page 3  
Check Sheet  
Check Sheet

DATED: XXXXX XX, 2021 ISSUED BY: /s/Neil Proudman  
Neil Proudman  
EFFECTIVE: November 1, 2021 TITLE: President  
Authorized by NHPUC Order No. XX,XXX dated XXX XX, XXXX, in Docket No. DG 21-XXX  
DATED: XXXX XX August 13, 2021 ISSUED BY: /s/Neil Proudman  
Neil Proudman  
EFFECTIVE: November August 1, 2021 TITLE: President  
Authorized by NHPUC Order No. 26,505 dated July 30, 2021, in Docket No. DG 20-105

Formatted: Tab stops: Not at 3.25" + 6.5"

NHPUC NO. 11 GAS  
LIBERTY UTILITIES  
Rate R-1

~~First Revised Original Page 47~~  
~~Superseding Original Page 47 Residential Non-Heating~~

Residential Non-Heating Rate R-1

## II. RATE SCHEDULES

### **1 RESIDENTIAL NON-HEATING RATE: CLASSIFICATION NO. R-1**

#### Availability

This rate is available to all residential customers who do not have gas space heating equipment, who consume less than 80% of their normal usage in the six winter months of November through April and whose usage does not exceed 100 therms in any winter month. Available for use which is separately metered and billed for each dwelling unit. Availability is limited to use in locations served by the Company's mains and for which the Company's facilities are adequate.

#### Character of Service

Natural gas or equivalent will be supplied at a thermal content of nominally one (1) therm in each one hundred (100) cubic feet.

#### Delivery Charge

<b>Customer Charge Per Meter:</b>	\$0.5130 per day or \$15.39 per 30 day month
<b>Winter Period:</b>	All therms per 30 day month at \$0. <del>41233844</del> per therm
<b>Summer Period:</b>	All therms per 30 day month at \$0. <del>41233844</del> per therm

The above rates shall be adjusted to reflect the recovery of all applicable taxes. The Winter Period shall be the months of November through April inclusive. The Summer Period shall be the months of May through October inclusive.

#### Cost of Gas Charge

All gas delivered under this rate is subject to a per therm cost of gas rate. The cost of gas rate is not included in the delivery charge presented above. Refer to the Firm Rate Schedules which present both the delivery charge and cost of gas rates.

#### Other Charges for Delivery Service

The customer must also pay such charges and adjustments as are set forth in the Company's Local Distribution Adjustment Clause, as in effect from time to time and on file with the Commission. The delivery charges presented above are exclusive of these charges. Refer to the Firm Rate Schedules which present both the delivery charge and the LDAC rates.

#### Meter Account Charge

When the Company establishes or re-establishes a gas service account for a customer at a meter location, a meter account charge is incurred in addition to all other charges. The meter account charge is \$20.00 when the visit to the meter location is scheduled at the mutual convenience of the Company and the customer. Otherwise, the charge is \$30.00.

#### Terms and Conditions

Meters are read and bills are presented monthly. In the event a meter reader is unable to obtain a meter reading, an estimated bill will be rendered to the customer.

Amounts not paid prior to the due date; normally the next following meter reading date and a date not less than twenty-five (25) days from the date the bill is mailed - are subject to a late payment charge of one and

DATED: XXXXX XX, 2021 ISSUED BY: /s/Neil Proudman  
Neil Proudman  
EFFECTIVE: November 1, 2021 TITLE: President

Authorized by NHPUC Order No. XX,XXX dated XXX XX, XXXX, in Docket No. DG 21-XXX  
DATED: XXXX XX August 13, 2021 ISSUED BY: /s/Neil Proudman  
Neil Proudman  
EFFECTIVE: November August 1, 2021 TITLE: President

Authorized by NHPUC Order No. 26,595 dated July 30, 2021, in Docket No. DG 20-105



NHPUC NO. 11 GAS  
LIBERTY UTILITIES  
~~Rate R-1~~

~~First Revised Original Page 47~~  
~~Superseding Original Page 47 Residential Non-Heating~~

Residential Non-Heating Rate R-1

one-half percent (1½%) per month on the unpaid balance - equivalent to an eighteen percent (18%) annual rate. There is a \$15.00 charge for each bad check tendered for payment.

A customer must give at least four (4) days' notice before discontinuance of service and is responsible for all charges through the end of the notice period.

DATED: XXXXXX XX, 2021 ISSUED BY: /s/Neil Proudman  
Neil Proudman  
EFFECTIVE: November 1, 2021 TITLE: President

Authorized by NHPUC Order No. XX,XXX dated XXX XX, XXXX, in Docket No. DG 21-XXX  
DATED: XXXX XX August 13, 2021 ISSUED BY: /s/Neil Proudman  
Neil Proudman  
EFFECTIVE: November August 1, 2021 TITLE: President

Authorized by NHPUC Order No. 26,505 dated July 30, 2021, in Docket No. DG 20-105

NHPUC NO. 11 GAS  
LIBERTY UTILITIES  
R-3

First Revised Original Page 49  
Superseding Original Page 49 Residential Heating Rate  
Residential Heating Rate R-3

## 2 RESIDENTIAL HEATING RATE: CLASSIFICATION NO. R-3

### Availability

This rate is for all residential use for those domestic customers who use gas as the principal household heating fuel. Availability is limited to use in domestic locations which are separately metered and billed and which are served by the Company's mains and for which the Company's facilities are adequate.

### Character of Service

Natural gas or equivalent will be supplied at a thermal content of nominally one (1) therm in each one hundred (100) cubic feet.

### Delivery Charge

<b>Customer Charge Per Meter:</b>	\$0.5130 per day or \$15.39 per 30 day month
<b>Winter Period:</b>	All therms per 30 day month at \$0.5 <del>808632</del> per therm
<b>Summer Period:</b>	All therms per 30 day month at \$0.5 <del>808632</del> per therm

The above rates shall be adjusted to reflect the recovery of all applicable taxes. The Winter Period shall be the months of November through April inclusive. The Summer Period shall be the months of May through October inclusive.

### Cost of Gas Charge

All gas delivered under this rate is subject to a per therm cost of gas rate. The cost of gas rate is not included in the delivery charge presented above. Refer to the Firm Rate Schedules which present both the delivery charge and cost of gas rates.

### Other Charges for Delivery Service

The customer must also pay such charges and adjustments as are set forth in the Company's Local Distribution Adjustment Clause, as in effect from time to time and on file with the Commission. The delivery charges presented above are exclusive of these charges. Refer to the Firm Rate Schedules which present both the delivery charge and the LDAC rates.

### Meter Account Charge

When the Company establishes or re-establishes a gas service account for a customer at a meter location, a meter account charge is incurred in addition to all other charges. The meter account charge is \$20.00 when the visit to the meter location is scheduled at the mutual convenience of the Company and the customer. Otherwise, the charge is \$30.00.

### Terms and Conditions

Eligibility shall be determined based on the reasonable discretion of the Company subject to verification of heating usage.

Meters are read and bills are presented monthly. In the event a meter reader is unable to obtain a meter reading, an estimated bill will be rendered to the customer.

Amounts not paid prior to the due date; normally the next following meter reading date and a date not less than twenty-five (25) days from the date the bill is mailed - are subject to a late payment charge of one and

DATED: XXXXX XX, 2021	ISSUED BY: /s/Neil Proudman
	Neil Proudman
EFFECTIVE: November 1, 2021	TITLE: President
Authorized by NHPUC Order No. XX.XXX dated XXX XX, XXXX, in Docket No. DG 21-XXX	
DATED: XXXX XX August 13, 2021	ISSUED BY: /s/Neil Proudman
	Neil Proudman
EFFECTIVE: November August 1, 2021	TITLE: President

Authorized by NHPUC Order No. 26,505 dated July 30, 2021, in Docket No. DG 20-105

NHPUC NO. 11 GAS  
LIBERTY UTILITIES  
~~R-3~~

~~First Revised Original Page 49~~  
~~Superseding Original Page 49 Residential Heating Rate~~  
Residential Heating Rate R-3

one-half percent (1½%) per month on the unpaid balance - equivalent to an eighteen percent (18%) annual rate. There is a \$15.00 charge for each bad check tendered for payment.

A customer must give at least four (4) days' notice before discontinuance of service and is responsible for all charges through the end of the notice period.

DATED: XXXXXX XX, 2021 ISSUED BY: /s/Neil Proudman  
Neil Proudman  
EFFECTIVE: November 1, 2021 TITLE: President

Authorized by NHPUC Order No. XX,XXX dated XXX XX, XXXX, in Docket No. DG 21-XXX  
DATED: XXXX XX August 13, 2021 ISSUED BY: /s/Neil Proudman  
Neil Proudman  
EFFECTIVE: November August 1, 2021 TITLE: President

Authorized by NHPUC Order No. 26,505 dated July 30, 2021, in Docket No. DG 20-105

NHPUC NO. 11 GAS  
LIBERTY UTILITIES  
~~Assistance Heating Rate R-4~~

~~First Revised Original Page 51~~  
~~Superseding Original Page 51 Residential Gas~~  
~~Residential Gas Assistance Heating Rate R-4~~

### 3 GAS ASSISTANCE PROGRAM RESIDENTIAL HEATING RATE: CLASSIFICATION NO. R-4

#### Availability

This rate is for residential use for those domestic customers who use gas as the principal household heating fuel if any member of the household qualifies for a benefit through one of the programs listed below, subject to the qualification period described under the "Terms and Conditions" of this rate. Availability is limited to use in domestic locations which are separately metered and billed and which are served by the Company's mains and for which the Company facilities are adequate.

#### Qualified Programs:

- a. Low Income Home Energy Assistance Program (LIHEAP)
- b. Electric Assistance Program (EAP)
- c. Supplemental Security Income Program
- d. Women, Infants and Children Program
- e. Commodity Surplus Foods Program (for women, infants and children)
- f. Elderly Commodity Surplus Foods Program
- g. Temporary Aid to Needy Families Program
- h. Housing Choice Voucher Program (also known as Section 8)
- i. Head Start Program
- j. Aid to the Permanently and Totally Disabled Program
- k. Aid to the Needy Blind Program
- l. Old Age Assistance Program
- m. Food Stamps Program
- n. Any successor program of a-m

#### Character of Service

Natural gas or equivalent will be supplied at a thermal content of nominally one (1) therm in each one hundred (100) cubic feet.

#### Delivery Charge

**Winter Customer Charge Per Meter:** \$0.2823 per day or \$8.47 per 30 day month

**Winter Period:** All therms per 30 day month at \$0.~~32013098~~ per therm

**Summer Customer Charge Per Meter:** \$0.5130 per day or \$15.39 per 30 day month

**Summer Period:** All therms per 30 day month at \$0.5~~820632~~ per therm

The above rates shall be adjusted to reflect the recovery of all applicable taxes. The Winter Period shall be the months of November through April inclusive.

~~DATED: XXXXX XX, 2021~~

~~ISSUED BY: /s/Neil Proudman  
Neil Proudman~~

~~EFFECTIVE: November 1, 2021~~

~~TITLE: President~~

~~Authorized by NHPUC Order No. XX.XXX dated XXX XX, XXXX, in Docket No. DG 21-XXX~~

~~DATED: XXXX XX August 13, 2021~~

~~ISSUED BY: /s/Neil Proudman  
Neil Proudman~~

~~EFFECTIVE: November August 1, 2021~~

~~TITLE: President~~

~~Authorized by NHPUC Order No. 26,505 dated July 30, 2021, in Docket No. DG 20-105~~

NHPUC NO. 11 GAS  
LIBERTY UTILITIES  
~~Assistance Heating Rate R-4~~

~~First Revised Original Page 51~~  
~~Superseding Original Page 51 Residential Gas~~  
Residential Gas Assistance Heating Rate R-4

Cost of Gas Charge

All gas delivered under this rate is subject to a per therm cost of gas rate. The cost of gas rate is not included in the delivery charge presented above. Refer to the Firm Rate Schedules which present both the delivery charge and cost of gas rates.

Other Charges for Delivery Service

The customer must also pay such charges and adjustments as are set forth in the Company's Local Distribution Adjustment Clause, as in effect from time to time and on file with the Commission. The delivery

DATED: XXXXXX XX, 2021 ISSUED BY: /s/Neil Proudman  
Neil Proudman  
EFFECTIVE: November 1, 2021 TITLE: President

Authorized by NHPUC Order No. XX,XXX dated XXX XX, XXXX, in Docket No. DG 21-XXX  
DATED: XXXX XX August 13, 2021 ISSUED BY: /s/Neil Proudman  
Neil Proudman  
EFFECTIVE: November August 1, 2021 TITLE: President

Authorized by NHPUC Order No. 26,505 dated July 30, 2021, in Docket No. DG 20-105

NHPUC NO. 11 GAS  
LIBERTY UTILITIES  
~~Heating Rate R-5~~

~~First Revised Original Page 53~~  
~~Superseding Original Page 53~~ ~~MEP Residential Non-~~  
MEP Residential Non-Heating Rate R-5

#### 4 MANAGED EXPANSION PROGRAM RESIDENTIAL NON-HEATING RATE: CLASSIFICATION NO. R-5

##### Availability

This rate is mandatory for customers taking service in a Managed Expansion Program project area who otherwise would have qualified for Residential Non Heating Rate R-1.

##### Character of Service

Natural gas or equivalent will be supplied at a thermal content of nominally one (1) therm in each one hundred (100) cubic feet.

##### Delivery Charge

**Customer Charge Per Meter:** \$0.6670 per day or \$20.01 per 30 day month

**Winter Period:** All therms per 30 day month at \$0.~~5360~~~~4997~~ per therm

**Summer Period:** All therms per 30 day month at \$0.~~5360~~~~4997~~ per therm

The above rates shall be adjusted to reflect the recovery of all applicable taxes. The Winter Period shall be the months of November through April inclusive. The Summer Period shall be the months of May through October inclusive.

##### Cost of Gas Charge

All gas delivered under this rate is subject to a per therm cost of gas rate. The cost of gas rate is not included in the delivery charge presented above. Refer to the Firm Rate Schedules which present both the delivery charge and cost of gas rates.

##### Other Charges for Delivery Service

The customer must also pay such charges and adjustments as are set forth in the Company's Local Distribution Adjustment Clause, as in effect from time to time and on file with the Commission. The delivery charges presented above are exclusive of these charges. Refer to Page 92 of this Tariff for firm rate schedules which present both the delivery charge and the LDAC rates.

##### Meter Account Charge

When the Company establishes or re-establishes a gas service account for a customer at a meter location, a meter account charge is incurred in addition to all other charges. The meter account charge is \$20.00 when the visit to the meter location is scheduled at the mutual convenience of the Company and the customer. Otherwise, the charge is \$30.00.

##### Terms and Conditions

Service under each Managed Expansion Program project will have a term of ten years. Customers initiating service under this rate must take service hereunder until ten years following the date that the first customer in the particular Managed Expansion Program project takes service. Once the term of service for a particular Managed Expansion Program project expires, customers will thereafter take service under Residential Non Heating Rate R-1.

Meters are read and bills are presented monthly. In the event a meter reader is unable to obtain a meter reading, an estimated bill will be rendered to the customer.

Amounts not paid prior to the due date; normally the next following meter reading date and a date not less than twenty-five (25) days from the date the bill is mailed - are subject to a late payment charge of one and

DATED: XXXXX XX, 2021 ISSUED BY: /s/Neil Proudman

Neil Proudman

EFFECTIVE: November 1, 2021 TITLE: President

Authorized by NHPUC Order No. XX.XXX dated XXX XX, XXXX, in Docket No. DG 21-XXX

DATED: ~~XXXX XX~~ August 13, 2021 ISSUED BY: /s/Neil Proudman

Neil Proudman

EFFECTIVE: ~~November~~ August 1, 2021 TITLE: President

Authorized by NHPUC Order No. 26,505 dated July 30, 2021, in Docket No. DG 20-105

NHPUC NO. 11 GAS  
LIBERTY UTILITIES  
~~Heating Rate R-5~~

~~First Revised Original Page 53~~  
~~Superseding Original Page 53~~ ~~MEP Residential Non-~~

MEP Residential Non-Heating Rate R-5

one-half percent (1½%) per month on the unpaid balance - equivalent to an eighteen percent (18%) annual rate. There is a \$15.00 charge for each bad check tendered for payment.

DATED: XXXXXX XX, 2021 ISSUED BY: /s/Neil Proudman  
Neil Proudman  
EFFECTIVE: November 1, 2021 TITLE: President

Authorized by NHPUC Order No. XX,XXX dated XXX XX, XXXX, in Docket No. DG 21-XXX  
DATED: XXXX XX August 13, 2021 ISSUED BY: /s/Neil Proudman  
Neil Proudman  
EFFECTIVE: November August 1, 2021 TITLE: President

Authorized by NHPUC Order No. 26,505 dated July 30, 2021, in Docket No. DG 20-105

NHPUC NO. 11 GAS  
LIBERTY UTILITIES  
~~Rate R-6~~

~~First Revised Original~~ Page 55  
~~Superseding Original Page 55~~ MEP Residential Heating  
MEP Residential Heating Rate R-6

## 5 MANAGED EXPANSION PROGRAM RESIDENTIAL HEATING RATE: CLASSIFICATION NO. R-6

### Availability

This rate is mandatory for customers taking service in a Managed Expansion Program projects area who otherwise would have qualified for Residential Heating Rate R-3.

### Character of Service

Natural gas or equivalent will be supplied at a thermal content of nominally one (1) therm in each one hundred (100) cubic feet.

### Delivery Charge

**Customer Charge Per Meter:** \$0.6670 per day or \$20.01 per 30 day month

**Winter Period:** All therms per 30 day month at \$0.7550322 per therm

**Summer Period:** All therms per 30 day month at \$0.7550322 per therm

The above rates shall be adjusted to reflect the recovery of all applicable taxes. The Winter Period shall be the months of November through April inclusive. The Summer Period shall be the months of May through October inclusive.

### Cost of Gas Charge

All gas delivered under this rate is subject to a per therm cost of gas rate. The cost of gas rate is not included in the delivery charge presented above. Refer to Page 92 of this Tariff for firm rate schedules which present both the delivery charge and cost of gas rates.

### Other Charges for Delivery Service

The customer must also pay such charges and adjustments as are set forth in the Company's Local Distribution Adjustment Clause, as in effect from time to time and on file with the Commission. The delivery charges presented above are exclusive of these charges. Refer to the Firm Rate Schedules which present both the delivery charge and the LDAC rates.

### Meter Account Charge

When the Company establishes or re-establishes a gas service account for a customer at a meter location, a meter account charge is incurred in addition to all other charges. The meter account charge is \$20.00 when the visit to the meter location is scheduled at the mutual convenience of the Company and the customer. Otherwise, the charge is \$30.00.

### Terms and Conditions

Eligibility shall be determined based on the reasonable discretion of the Company subject to verification of heating usage.

Service under each Managed Expansion Program project will have a term of ten years. Customers initiating service under this rate must take service hereunder until ten years following the date that the first customer in the particular Managed Expansion Program project takes service. Once the term of service for a particular Managed Expansion Program project expires, customers will thereafter take service under Residential Non Heating Rate R-3.

Meters are read and bills are presented monthly. In the event a meter reader is unable to obtain a meter reading an estimated bill will be rendered to the customer. Amounts not paid prior to the due date;

DATED: XXXXX XX, 2021 ISSUED BY: /s/Neil Proudman

Neil Proudman

EFFECTIVE: November 1, 2021 TITLE: President

Authorized by NHPUC Order No. XX.XXX dated XXX XX, XXXX, in Docket No. DG 21-XXX

DATED: XXXX XX August 13, 2021 ISSUED BY: /s/Neil Proudman

Neil Proudman

EFFECTIVE: November August 1, 2021 TITLE: President

Authorized by NHPUC Order No. 26,505 dated July 30, 2021, in Docket No. DG 20-105



NHPUC NO. 11 GAS  
LIBERTY UTILITIES  
~~Rate R-6~~

~~First Revised Original Page 55~~  
~~Superseding Original Page 55~~ MEP Residential Heating

MEP Residential Heating Rate R-6

normally the next following meter reading date and a date not less than twenty-five (25) days from the date the bill is mailed - are subject to a late payment charge of one and one-half percent (1½%) per month on the unpaid balance - equivalent to an eighteen percent (18%) annual rate. There is a \$15.00 charge for each bad check tendered for payment.

DATED: XXXXXX XX, 2021 ISSUED BY: /s/Neil Proudman  
Neil Proudman  
EFFECTIVE: November 1, 2021 TITLE: President

Authorized by NHPUC Order No. XX,XXX dated XXX XX, XXXX, in Docket No. DG 21-XXX  
DATED: XXXX XX August 13, 2021 ISSUED BY: /s/Neil Proudman  
Neil Proudman  
EFFECTIVE: November August 1, 2021 TITLE: President

Authorized by NHPUC Order No. 26,505 dated July 30, 2021, in Docket No. DG 20-105

NHPUC NO. 11 GAS  
LIBERTY UTILITIES  
~~Assistance Program Rate R-7~~

~~First Revised Original~~ Page 57  
~~Superseding Original Page 57~~ MEP Residential Gas  
MEP Residential Gas Assistance Program Rate R-7

**6 MANAGED EXPANSION PROGRAM GAS ASSISTANCE PROGRAM RESIDENTIAL  
HEATING RATE:  
CLASSIFICATION NO. R-7**

Availability

This rate is mandatory for customers taking service in a Managed Expansion Program project area who otherwise would have qualified for Gas Assistance Program Residential Heating Rate R-4.

Qualified Programs:

- a. Low Income Home Energy Assistance Program (LIHEAP)
- b. Electric Assistance Program (EAP)
- c. Supplemental Security Income Program
- d. Women, Infants and Children Program
- e. Commodity Surplus Foods Program (for women, infants and children)
- f. Elderly Commodity Surplus Foods Program
- g. Temporary Aid to Needy Families Program
- h. Housing Choice Voucher Program (also known as Section 8)
- i. Head Start Program
- j. Aid to the Permanently and Totally Disabled Program
- k. Aid to the Needy Blind Program
- l. Old Age Assistance Program
- m. Food Stamps Program
- n. Any successor program of a-m

Character of Service

Natural gas or equivalent will be supplied at a thermal content of nominally one (1) therm in each one hundred (100) cubic feet.

Delivery Charge

**Winter Customer Charge Per Meter:** \$0.3670 per day or \$11.01 per 30 day month  
**Winter Period:** All therms per 30 day month at \$0.4161927 per therm  
**Summer Customer Charge Per Meter:** \$0.6670 per day or \$20.01 per 30 day month  
**Summer Period:** All therms per 30 day month at \$0.7566322 per therm

The above rates shall be adjusted to reflect the recovery of all applicable taxes. The Winter Period shall be the months of November through April inclusive.

Cost of Gas Charge

All gas delivered under this rate is subject to a per therm cost of gas rate. The cost of gas rate is not included in the delivery charge presented above. Refer to the Firm Rate Schedules which present both the delivery charge and cost of gas rates.

Other Charges for Delivery Service

The customer must also pay such charges and adjustments as are set forth in the Company's Local Distribution Adjustment Clause, as in effect from time to time and on file with the Commission. The

DATED: XXXXX XX, 2021 ISSUED BY: /s/Neil Proudman  
Neil Proudman  
EFFECTIVE: November 1, 2021 TITLE: President  
  
Authorized by NHPUC Order No. XX.XXX dated XXX XX, XXXX, in Docket No. DG 21-XXX  
DATED: XXXX XX August 13, 2021 ISSUED BY: /s/Neil Proudman  
Neil Proudman  
EFFECTIVE: November August 1, 2021 TITLE: President

Authorized by NHPUC Order No. 26,505 dated July 30, 2021, in Docket No. DG 20-105

NHPUC NO. 11 GAS  
LIBERTY UTILITIES

~~Assistance Program Rate R-7~~

~~First Revised Original Page 57~~  
~~Superseding Original Page 57~~ ~~MEP Residential Gas~~

~~MEP Residential Gas Assistance Program Rate R-7~~

delivery charges presented above are exclusive of these charges. Refer to Page 92 of this Tariff for firm rate schedules which present both the delivery charge and the LDAC rates.

Meter Account Charge

When the Company establishes or re-establishes a gas service account for a customer at a meter location, a meter account charge is incurred in addition to all other charges. The meter account charge is \$20.00

DATED: XXXXX XX, 2021

ISSUED BY: /s/Neil Proudman

Neil Proudman

EFFECTIVE: November 1, 2021

TITLE: President

Authorized by NHPUC Order No. XX,XXX dated XXX XX, XXXX, in Docket No. DG 21-XXX

DATED: ~~XXXX XX~~ August 13, 2021

ISSUED BY: /s/Neil Proudman

Neil Proudman

EFFECTIVE: ~~November~~ August 1, 2021

TITLE: President

Authorized by NHPUC Order No. 26,505 dated July 30, 2021, in Docket No. DG 20-105

NHPUC NO. 11 GAS  
LIBERTY UTILITIES  
~~Rate G-41~~

~~First Revised Original Page 59~~  
~~Superseding Original Page 59 Commercial/Industrial~~  
Commercial/Industrial Rate G-41

**7 COMMERCIAL/INDUSTRIAL SERVICE: LOW ANNUAL USE, HIGH WINTER USE  
RATE  
CLASSIFICATION NO. G-41**

Availability

This rate is available for commercial, industrial and public authority customers in locations served by the Company's mains and for which the Company's facilities are adequate. A customer receiving service under this rate must have annual usage less than or equal to 10,000 therms and a Winter Period usage greater than or equal to 67% of annual usage as determined by the Company's records and procedures.

Character of Service

Natural gas or equivalent will be supplied at a thermal content of nominally one (1) therm in each one hundred (100) cubic feet.

Delivery Charge

**Customer Charge Per Meter:** \$1.94~~4020~~ per day or \$58.32~~57.06~~ per 30 day month

**Winter Period:** First 100\* therms per 30 day month at \$0.47~~91.688~~ per therm  
All over 100 therms per 30 day month at \$0.32~~19.449~~ per therm

**Summer Period:** First 20\* therms per 30 day month at \$0.47~~91.688~~ per therm  
All over 20 therms per 30 day month at \$0.32~~19.449~~ per therm

\*The number of therms billed in the first block will be calculated by multiplying the therms in the first block of the rate by a fraction the numerator of which is the number of days in the billing period and the denominator of which is 30.

The above rates shall be adjusted to reflect the recovery of all applicable taxes. The Winter Period shall be the months of November through April inclusive. The Summer Period shall be the months of May through October inclusive.

Supplier Charges

If the customer purchases its gas from a third party, supplier charges will be as agreed upon between the customer and the third party supplier and will be billed directly by the third party supplier. If the customer does not purchase its gas from a third party, the gas supplied by the Company will be subject to a per therm cost of gas rate. The cost of gas rate is not included in the delivery charge presented above. Refer to Page 90 or 91 of this Tariff for firm rate schedules which present both the delivery charge and cost of gas rates.

Other Charges for Delivery Service

The customer must also pay such charges and adjustments as are set forth in the Company's Local Distribution Adjustment Clause, as in effect from time to time and on file with the Commission. The delivery charge presented above is exclusive of these charges. Refer to the Firm Rate Schedules which present both the delivery charge and the LDAC rates.

Meter Account Charge

When the Company establishes or re-establishes a gas service account for a customer at a meter location, a meter account charge is incurred in addition to all other charges. The meter account charge is \$20.00 when

DATED: XXXXX XX, 2021 ISSUED BY: /s/Neil Proudman  
Neil Proudman  
EFFECTIVE: November 1, 2021 TITLE: President  
  
Authorized by NHPUC Order No. XX,XXX dated XXX XX, XXXX, in Docket No. DG 21-XXX  
DATED: XXXX XX August 13, 2021 ISSUED BY: /s/Neil Proudman  
Neil Proudman  
EFFECTIVE: November August 1, 2021 TITLE: President

Authorized by NHPUC Order No. 26,505 dated July 30, 2021, in Docket No. DG 20-105

NHPUC NO. 11 GAS  
LIBERTY UTILITIES  
~~Rate G-41~~

~~First Revised Original Page 59~~  
~~Superseding Original Page 59 Commercial/Industrial~~  
Commercial/Industrial Rate G-41

the visit to the meter location is scheduled at the mutual convenience of the Company and the customer. Otherwise, the charge is \$30.00.

Terms and Conditions

U.S. Department of Labor Standard Industry Classification Codes will determine eligibility for this tariff.

DATED: XXXXXX XX, 2021 ISSUED BY: /s/Neil Proudman  
Neil Proudman  
EFFECTIVE: November 1, 2021 TITLE: President

Authorized by NHPUC Order No. XX,XXX dated XXX XX, XXXX, in Docket No. DG 21-XXX  
DATED: XXXX XX August 13, 2021 ISSUED BY: /s/Neil Proudman  
Neil Proudman  
EFFECTIVE: November August 1, 2021 TITLE: President

Authorized by NHPUC Order No. 26,505 dated July 30, 2021, in Docket No. DG 20-105

NHPUC NO. 11 GAS  
LIBERTY UTILITIES  
~~Rate G-42~~

~~First Revised Original Page 61~~  
~~Superseding Original Page 61 Commercial/Industrial~~  
Commercial/Industrial Rate G-42

**8 COMMERCIAL/INDUSTRIAL SERVICE: MEDIUM ANNUAL USE, HIGH WINTER  
USE RATE  
CLASSIFICATION NO. G-42**

Availability

This rate is for commercial, industrial and public authority customers in locations served by the Company's mains and for which the Company's facilities are adequate. A customer receiving service under this rate must have annual usage greater than 10,000 therms and less than or equal to 100,000 therms and a Winter Period usage greater than or equal to 67% of annual usage as determined by the Company's records and procedures.

Character of Service

Natural gas or equivalent will be supplied at a heat content of nominally one (1) therm in each one hundred (100) cubic feet.

Delivery Charge

**Customer Charge Per Meter:** \$5.~~83207063~~ per day or \$~~171.19~~174.96 per 30 day month

**Winter Period:** First 1000\* therms per 30 day month at \$0.4~~354261~~ per therm

All over 1000 therms per 30 day month at \$0.2~~902839~~ per therm

**Summer Period:** First 400\* therms per 30 day month at \$0.4~~354261~~ per therm

All over 400 therms per 30 day month at \$0.2~~902839~~ per therm

\*The number of therms billed in the first block will be calculated by multiplying the therms in the first block of the rate by a fraction the numerator of which is the number of days in the billing period and the denominator of which is 30.

The above rates shall be adjusted to reflect the recovery of all applicable taxes. The Winter Period shall be the months of November through April inclusive. The Summer Period shall be the months of May through October inclusive.

Supplier Charges

If the customer purchases its gas from a third party, supplier charges will be as agreed upon between the customer and the third party supplier and will be billed directly by the third party supplier. If the customer does not purchase its gas from a third party, the gas supplied by the Company will be subject to a per therm cost of gas rate. The cost of gas rate is not included in the delivery charge presented above. Refer to the Firm Rate Schedules which present both the delivery charge and cost of gas rates.

Other Charges for Delivery Service

The customer must also pay such charges and adjustments as are set forth in the Company's Local Distribution Adjustment Clause, as in effect from time to time and on file with the Commission. The delivery charges presented above are exclusive of these charges. Refer to Page 90 or 91 of this Tariff for firm rate schedules which present both the delivery charge and the LDAC rates.

Meter Account Charge

When the Company establishes or re-establishes a gas service account for a customer at a meter location, a meter account charge is incurred in addition to all other charges. The meter account charge is \$20.00 when

DATED: XXXXXX XX, 2021 ISSUED BY: /s/Neil Proudman  
Neil Proudman  
EFFECTIVE: November 1, 2021 TITLE: President

Authorized by NHPUC Order No. XX,XXX dated XXX XX, XXXX, in Docket No. DG 21-XXX  
DATED: XXXX XX August 13, 2021 ISSUED BY: /s/Neil Proudman  
Neil Proudman  
EFFECTIVE: November August 1, 2021 TITLE: President

Authorized by NHPUC Order No. 26,505 dated July 30, 2021, in Docket No. DG 20-105

NHPUC NO. 11 GAS  
LIBERTY UTILITIES  
~~Rate G-42~~

~~First Revised Original Page 61~~  
~~Superseding Original Page 61 Commercial/Industrial~~  
Commercial/Industrial Rate G-42

the visit to the meter location is scheduled at the mutual convenience of the Company and the customer.  
Otherwise, the charge is \$30.00.

DATED: XXXXXX XX, 2021 ISSUED BY: /s/Neil Proudman  
Neil Proudman  
EFFECTIVE: November 1, 2021 TITLE: President

Authorized by NHPUC Order No. XX,XXX dated XXX XX, XXXX, in Docket No. DG 21-XXX  
DATED: XXXX XX August 13, 2021 ISSUED BY: /s/Neil Proudman  
Neil Proudman  
EFFECTIVE: November August 1, 2021 TITLE: President

Authorized by NHPUC Order No. 26,505 dated July 30, 2021, in Docket No. DG 20-105

NHPUC NO. 11 GAS  
LIBERTY UTILITIES  
Rate G-43

First Revised Original Page 63  
Superseding Original Page 63 Commercial/Industrial  
Commercial/Industrial Rate G-43

**9 COMMERCIAL/INDUSTRIAL SERVICE: HIGH ANNUAL USE, HIGH WINTER USE  
RATE  
CLASSIFICATION NO. G-43**

Availability

This rate is for commercial, industrial and public authority customers in locations served by the Company's mains and for which the Company's facilities are adequate. A customer receiving service under this rate must have annual usage greater than 100,000 therms and a Winter Period usage greater than or equal to 67% of annual usage as determined by the Company's records and procedures.

Character of Service

Natural gas or equivalent will be supplied at a thermal content of nominally one (1) therm in each one hundred (100) cubic feet. Should the customer's consumption fail to meet the availability requirements for this rate, the customer's service will be transferred to the otherwise applicable tariff as described under the terms and conditions of this tariff.

Delivery Charge

**Customer Charge Per Meter:** \$~~254.02834897~~ per day or \$~~750.8534.69~~ per 30 day month

**Winter Period:** All therms per 30 day month at \$0.2677~~20~~ per therm

**Summer Period:** All therms per 30 day month at \$0.1~~224498~~ per therm

The above rates shall be adjusted to reflect the recovery of all applicable taxes. The Winter Period shall be the months of November through April inclusive. The Summer Period shall be the months of May through October inclusive.

Supplier Charges

If the customer purchases its gas from a third party, supplier charges will be as agreed upon between the customer and the third party supplier and will be billed directly by the third party supplier. If the customer does not purchase its gas from a third party, the gas supplied by the Company will be subject to a per therm cost of gas rate. The cost of gas rate is not included in the delivery charge presented above. Refer to Page 90 or 91 of this Tariff for firm rate schedules which present both the delivery charge and cost of gas rates.

Other Charges for Delivery Service

The customer must also pay such charges and adjustments as are set forth in the Company's Local Distribution Adjustment Clause, as in effect from time to time and on file with the Commission. The delivery charges presented above are exclusive of these charges. Refer to the Firm Rate Schedules which present both the delivery charge and the LDAC rates.

Meter Account Charge

When the Company establishes or re-establishes a gas service account for a customer at a meter location, a meter account charge is incurred in addition to all other charges. The meter account charge is \$20.00 when the visit to the meter location is scheduled at the mutual convenience of the Company and the customer. Otherwise, the charge is \$30.00.

Terms and Conditions

DATED: XXXXX XX, 2021 ISSUED BY: /s/Neil Proudman

EFFECTIVE: November 1, 2021 TITLE: President

Authorized by NHPUC Order No. XX,XXX dated XXX XX, XXXX, in Docket No. DG 21-XXX  
DATED: XXXX XX August 13, 2021 ISSUED BY: /s/Neil Proudman

EFFECTIVE: November August 1, 2021 TITLE: President

Authorized by NHPUC Order No. 26,505 dated July 30, 2021, in Docket No. DG 20-105

Formatted: Left

Formatted: Left



NHPUC NO. 11 GAS  
LIBERTY UTILITIES  
Rate G-43

First Revised Original Page 63  
Superseding Original Page 63 Commercial/Industrial  
Commercial/Industrial Rate G-43

To be eligible for this service, a customer must sign a contract for a one year period, which contract shall include the authority for the Company to monitor the customer's continued qualification for this service. In the event that the customer fails to meet the eligibility criteria set forth in the availability section of this schedule based on a monthly evaluation employing the most recent twelve (12) month period, the Company may require that the customer be billed prospectively under an alternative rate subject to the terms of the customer's Service Agreement. The Service Agreement may contain limitations as to maximum hourly,

DATED: XXXXX XX, 2021 ISSUED BY: /s/Neil Proudman  
NEIL PROUDMAN  
EFFECTIVE: November 1, 2021 TITLE: President  
Authorized by NHPUC Order No. XX,XXX dated XXX XX, XXXX, in Docket No. DG 21-XXX  
DATED: XXXX XX August 13, 2021 ISSUED BY: /s/Neil Proudman  
NEIL PROUDMAN  
EFFECTIVE: November August 1, 2021 TITLE: President  
Authorized by NHPUC Order No. 26,505 dated July 30, 2021, in Docket No. DG 20-405

Formatted: Left  
Formatted: Left

NHPUC NO. 11 GAS  
LIBERTY UTILITIES  
~~Rate G-44~~

~~First Revised Original Page 65~~  
~~Superseding Original Page 65 Commercial/Industrial~~  
Commercial/Industrial Rate G-44

**10 MANAGED EXPANSION PROGRAM COMMERCIAL/INDUSTRIAL SERVICE: LOW  
ANNUAL USE, HIGH WINTER USE RATE  
CLASSIFICATION NO. G-44**

Availability

This rate is Mandatory for customers taking service in a Managed Expansion Program project area who otherwise would have qualified for Commercial/Industrial Rate G-41.

Character of Service

Natural gas or equivalent will be supplied at a thermal content of nominally one (1) therm in each one hundred (100) cubic feet.

Delivery Charge

**Customer Charge Per Meter:** \$2.~~52704727~~ per day or \$7~~5.814.18~~ per 30 day month

**Winter Period:** First 100\* therms per 30 day month at \$0.~~62286094~~ per therm  
All over 100 therms per 30 day month at \$0.4~~184094~~ per therm

**Summer Period:** First 20\* therms per 30 day month at \$0.6~~228094~~ per therm  
All over 20 therms per 30 day month at \$0.4~~184094~~ per therm

\*The number of therms billed in the first block will be calculated by multiplying the therms in the first block of the rate by a fraction the numerator of which is the number of days in the billing period and the denominator of which is 30.

The above rates shall be adjusted to reflect the recovery of all applicable taxes. The Winter Period shall be the months of November through April inclusive. The Summer Period shall be the months of May through October inclusive.

Supplier Charges

If the customer purchases its gas from a third party, supplier charges will be as agreed upon between the customer and the third party supplier and will be billed directly by the third party supplier. If the customer does not purchase its gas from a third party, the gas supplied by the Company will be subject to a per therm cost of gas rate. The cost of gas rate is not included in the delivery charge presented above. Refer to the Firm Rate Schedules which present both the delivery charge and cost of gas rates.

Other Charges for Delivery Service

The customer must also pay such charges and adjustments as are set forth in the Company's Local Distribution Adjustment Clause, as in effect from time to time and on file with the Commission. The delivery charge presented above is exclusive of these charges. Refer to Page 92 of this Tariff for firm rate schedules which present both the delivery charge and the LDAC rates.

Meter Account Charge

When the Company establishes or re-establishes a gas service account for a customer at a meter location, a meter account charge is incurred in addition to all other charges. The meter account charge is \$20.00 when the visit to the meter location is scheduled at the mutual convenience of the Company and the customer. Otherwise, the charge is \$30.00.

~~DATED: XXXXX XX, 2021~~

~~ISSUED BY: /s/Neil Proudman  
Neil Proudman~~

~~EFFECTIVE: November 1, 2021~~

~~TITLE: President~~

~~Authorized by NHPUC Order No. XX,XXX dated XXX XX, XXXX, in Docket No. DG 21-XXX~~

~~DATED: XXXX XX August 13, 2021~~

~~ISSUED BY: /s/Neil Proudman  
Neil Proudman~~

~~EFFECTIVE: November August 1, 2021~~

~~TITLE: President~~

~~Authorized by NHPUC Order No. 26,505 dated July 30, 2021, in Docket No. DG 20-105~~

NHPUC NO. 11 GAS  
LIBERTY UTILITIES  
~~Rate G-44~~

~~First Revised Original Page 65~~  
~~Superseding Original Page 65 Commercial/Industrial~~  
Commercial/Industrial Rate G-44

Terms and Conditions

U.S. Department of Labor Standard Industry Classification Codes will determine eligibility for this tariff.

Service under each Managed Expansion Program project will have a term of ten years. Customers initiating service under this rate must take service hereunder until ten years following the date that the first

DATED: XXXXXX XX, 2021 ISSUED BY: /s/Neil Proudman  
Neil Proudman  
EFFECTIVE: November 1, 2021 TITLE: President  
  
Authorized by NHPUC Order No. XX,XXX dated XXX XX, XXXX, in Docket No. DG 21-XXX  
DATED: XXXX XX August 13, 2021 ISSUED BY: /s/Neil Proudman  
Neil Proudman  
EFFECTIVE: November August 1, 2021 TITLE: President

Authorized by NHPUC Order No. 26,505 dated July 30, 2021, in Docket No. DG 20-105

NHPUC NO. 11 GAS  
LIBERTY UTILITIES  
~~Commercial/Industrial Rate G-45~~

~~First Revised Original Page 67~~  
~~Superseding Original Page 67~~MEP

MEP Commercial/Industrial Rate G-45

**11 MANAGED EXPANSION PROGRAM COMMERCIAL/INDUSTRIAL SERVICE:  
MEDIUM ANNUAL USE, HIGH WINTER USE RATE  
CLASSIFICATION NO. G-45**

Availability

This rate is mandatory for customers taking service in a Managed Expansion Program project area who otherwise would have qualified for Commercial/Industrial Rate G-42.

Character of Service

Natural gas or equivalent will be supplied at a heat content of nominally one (1) therm in each one hundred (100) cubic feet.

Delivery Charge

**Customer Charge Per Meter:** \$7.~~58174183~~ per day or \$22~~72.545~~ per 30 day month

**Winter Period:** First 1000\* therms per 30 day month at \$0.5~~661539~~ per therm  
All over 1000 therms per 30 day month at \$0.3~~772694~~ per therm

**Summer Period:** First 400\* therms per 30 day month at \$0.5~~661539~~ per therm  
All over 400 therms per 30 day month at \$0.3~~772694~~ per therm

\*The number of therms billed in the first block will be calculated by multiplying the therms in the first block of the rate by a fraction the numerator of which is the number of days in the billing period and the denominator of which is 30.

The above rates shall be adjusted to reflect the recovery of all applicable taxes. The Winter Period shall be the months of November through April inclusive. The Summer Period shall be the months of May through October inclusive.

Supplier Charges

If the customer purchases its gas from a third party, supplier charges will be as agreed upon between the customer and the third party supplier and will be billed directly by the third party supplier. If the customer does not purchase its gas from a third party, the gas supplied by the Company will be subject to a per therm cost of gas rate. The cost of gas rate is not included in the delivery charge presented above. Refer to the Firm Rate Schedules which present both the delivery charge and cost of gas rates.

Other Charges for Delivery Service

The customer must also pay such charges and adjustments as are set forth in the Company's Local Distribution Adjustment Clause, as in effect from time to time and on file with the Commission. The delivery charges presented above are exclusive of these charges. Refer to Page 92 of this Tariff for firm rate schedules which present both the delivery charge and the LDAC rates.

Meter Account Charge

When the Company establishes or re-establishes a gas service account for a customer at a meter location, a meter account charge is incurred in addition to all other charges. The meter account charge is \$20.00 when the visit to the meter location is scheduled at the mutual convenience of the Company and the customer. Otherwise, the charge is \$30.00.

DATED: XXXXX XX, 2021 ISSUED BY: /s/Neil Proudman  
Neil Proudman  
EFFECTIVE: November 1, 2021 TITLE: President

Authorized by NHPUC Order No. XX,XXX dated XXX XX, XXXX, in Docket No. DG 21-XXX  
DATED: XXXX XX August 13, 2021 ISSUED BY: /s/Neil Proudman  
Neil Proudman  
EFFECTIVE: November August 1, 2021 TITLE: President

Authorized by NHPUC Order No. 26,505 dated July 30, 2021, in Docket No. DG 20-405

Formatted: Left

Formatted: Left

NHPUC NO. 11 GAS  
LIBERTY UTILITIES  
~~Commercial/Industrial Rate G-45~~

~~First Revised Original Page 67~~  
~~Superseding Original Page 67~~ MEP

MEP Commercial/Industrial Rate G-45

Terms and Conditions

Dual fuel customers may be required to sign annual contracts with minimum usage requirements in order to qualify for service under this tariff. U.S. Department of Labor Standard Industry Classification Codes will determine eligibility for this tariff.

DATED: XXXXX XX, 2021 ISSUED BY: /s/Neil Proudman  
Neil Proudman  
EFFECTIVE: November 1, 2021 TITLE: President  
Authorized by NHPUC Order No. XX,XXX dated XXX XX, XXXX, in Docket No. DG 21-XXX  
~~DATED: XXXX XX August 13, 2021~~ ~~ISSUED BY: /s/Neil Proudman~~  
~~Neil Proudman~~  
~~EFFECTIVE: November August 1, 2021~~ ~~TITLE: President~~  
~~Authorized by NHPUC Order No. 26,505 dated July 30, 2021, in Docket No. DG 20-405~~

Formatted: Left

Formatted: Left

NHPUC NO. 11 GAS  
LIBERTY UTILITIES  
Commercial/Industrial Rate G-46

First Revised Original Page 69  
Superseding Original Page 69 MEP

MEP Commercial/Industrial Rate G-46

**12 MANAGED EXPANSION PROGRAM COMMERCIAL/INDUSTRIAL SERVICE: HIGH ANNUAL USE, HIGH WINTER USE RATE CLASSIFICATION NO. G-46**

Availability

This rate is mandatory for customers taking service in a Managed Expansion Program project area who otherwise would have qualified for Commercial/Industrial Rate G-43.

Character of Service

Natural gas or equivalent will be supplied at a thermal content of nominally one (1) therm in each one hundred (100) cubic feet. Should the customer's consumption fail to meet the availability requirements for this rate, the customer's service will be transferred to the otherwise applicable tariff as described under the terms and conditions of this tariff.

Delivery Charge

**Customer Charge Per Meter:** \$~~32.5370~~~~4.8367~~ per day or \$~~976.1155~~~~10~~ per 30 day month

**Winter Period:** All therms per 30 day month at \$0.34~~8106~~ per therm

**Summer Period:** All therms per 30 day month at \$0.15~~9257~~ per therm

The above rates shall be adjusted to reflect the recovery of all applicable taxes. The Winter Period shall be the months of November through April inclusive. The Summer Period shall be the months of May through October inclusive.

Supplier Charges

If the customer purchases its gas from a third party, supplier charges will be as agreed upon between the customer and the third party supplier and will be billed directly by the third party supplier. If the customer does not purchase its gas from a third party, the gas supplied by the Company will be subject to a per therm cost of gas rate. The cost of gas rate is not included in the delivery charge presented above. Refer to Page 92 of this Tariff for firm rate schedules which present both the delivery charge and cost of gas rates.

Other Charges for Delivery Service

The customer must also pay such charges and adjustments as are set forth in the Company's Local Distribution Adjustment Clause, as in effect from time to time and on file with the Commission. The delivery charges presented above are exclusive of these charges. Refer to the Firm Rate Schedules which present both the delivery charge and the LDAC rates.

Meter Account Charge

When the Company establishes or re-establishes a gas service account for a customer at a meter location, a meter account charge is incurred in addition to all other charges. The meter account charge is \$20.00 when the visit to the meter location is scheduled at the mutual convenience of the Company and the customer. Otherwise, the charge is \$30.00.

Terms and Conditions

To be eligible for this service, a customer must sign a contract for a one year period, which contract shall include the authority for the Company to monitor the customer's continued qualification for this service. In the event that the customer fails to meet the eligibility criteria set forth in the availability section of this schedule based on a monthly evaluation employing the most recent twelve (12) month period, the Company

DATED: XXXXX XX, 2021 ISSUED BY: /s/Neil Proudman  
Neil Proudman  
EFFECTIVE: November 1, 2021 TITLE: President  
Authorized by NHPUC Order No. XX,XXX dated XXX XX, XXXX, in Docket No. DG 21-XXXX DATED: XXXX XX August 13, 2021 ISSUED BY: /s/Neil Proudman  
Neil Proudman  
EFFECTIVE: November August 1, 2021 TITLE: President  
Authorized by NHPUC Order No. 26,505 dated July 30, 2021, in Docket No. DG 20-105

Formatted: Centered, Tab stops: 0.5", Left + 3.25",  
Centered + 6.5", Right

Formatted: Centered

Formatted: Left

NHPUC NO. 11 GAS  
LIBERTY UTILITIES  
Commercial/Industrial Rate G-46

First Revised Original Page 69  
Superseding Original Page 69MEP

MEP Commercial/Industrial Rate G-46

may require that the customer be billed prospectively under an alternative rate subject to the terms of the customer's Service Agreement. The Service Agreement may contain limitations as to maximum hourly, daily, or monthly consumption, provisions for charges for excess usage, and other terms and conditions of service.

DATED: XXXXX XX, 2021 ISSUED BY: /s/Neil Proudman  
Neil Proudman  
EFFECTIVE: November 1, 2021 TITLE: President  
Authorized by NHPUC Order No. XX,XXX dated XXX XX, XXXX, in Docket No. DG 21-XXX  
2021 ISSUED BY: /s/Neil Proudman  
Neil Proudman  
EFFECTIVE: NovemberAugust 1, 2021 TITLE: President  
Authorized by NHPUC Order No. 26,505 dated July 30, 2021, in Docket No. DG 20-105

Formatted: Centered, Tab stops: 0.5", Left + 3.25",  
Centered + 6.5", Right  
Formatted: Centered  
Formatted: Left

NHPUC NO. 11 GAS  
LIBERTY UTILITIES  
~~Rate G-51~~

~~First Revised Original Page 71~~  
~~Superseding Original Page 71 Commercial/Industrial~~  
Commercial/Industrial Rate G-51

**13 COMMERCIAL/INDUSTRIAL SERVICE: LOW ANNUAL USE, LOW WINTER USE  
RATE  
CLASSIFICATION NO. G-51**

Availability

This rate is for commercial, industrial and public authority customers in locations served by the Company's mains and for which the Company's facilities are adequate. A customer receiving service under this rate must have annual usage less than or equal to 10,000 therms and a Winter Period usage less than 67% of annual usage as determined by the Company's records and procedures.

Character of Service

Natural gas or equivalent will be supplied at a thermal content of nominally one (1) therm in each one hundred (100) cubic feet.

Delivery Charge

**Customer Charge Per Meter:** \$1.94~~4020~~ per day or \$~~58.32~~~~57.06~~ per 30 day month

**Winter Period:** First 100\* therms per 30 day month at \$0.28~~8149~~ per therm  
All over 100 therms per 30 day month at \$0.18~~7333~~ per therm

**Summer Period:** First 100\* therms per 30 day month at \$0.28~~8149~~ per therm  
All over 100 therms per 30 day month at \$0.18~~7333~~ per therm

\*The number of therms billed in the first block will be calculated by multiplying the therms in the first block of the rate by a fraction the numerator of which is the number of days in the billing period and the denominator of which is 30.

The above rates shall be adjusted to reflect the recovery of all applicable taxes. The Winter Period shall be the months of November through April inclusive. The Summer Period shall be the months of May through October inclusive.

Supplier Charges

If the customer purchases its gas from a third party, supplier charges will be as agreed upon between the customer and the third party supplier and will be billed directly by the third party supplier. If the customer does not purchase its gas from a third party, the gas supplied by the Company will be subject to a per therm cost of gas rate. The cost of gas rate is not included in the delivery charge presented above. Refer to the Firm Rate Schedules which present both the delivery charge and cost of gas rates.

Other Charges for Delivery Service

The customer must also pay such charges and adjustments as are set forth in the Company's Local Distribution Adjustment Clause, as in effect from time to time and on file with the Commission. The delivery charges presented above are exclusive of these charges. Refer to Page 90 or 91 of this Tariff for firm rate schedules which present both the delivery charge and the LDAC rates.

Meter Account Charge

When the Company establishes or re-establishes a gas service account for a customer at a meter location, a meter account charge is made in addition to all other charges. The meter account charge is \$20.00 when the

~~DATED: XXXXX XX, 2021~~

~~ISSUED BY: /s/Neil Proudman  
Neil Proudman~~

~~EFFECTIVE: November 1, 2021~~

~~TITLE: President~~

~~Authorized by NHPUC Order No. XX,XXX dated XXX XX, XXXX, in Docket No. DG 21-XXX~~

~~DATED: XXXX XX August 13, 2021~~

~~ISSUED BY: /s/Neil Proudman  
Neil Proudman~~

~~EFFECTIVE: November August 1, 2021~~

~~TITLE: President~~

~~Authorized by NHPUC Order No. 26,505 dated July 30, 2021, in Docket No. DG 20-105~~



NHPUC NO. 11 GAS  
LIBERTY UTILITIES  
~~Rate G-51~~

First Revised Original Page 71  
Superseding Original Page 71 Commercial/Industrial

Commercial/Industrial Rate G-51

visit to the meter location is scheduled at the mutual convenience of the Company and the customer. Otherwise, the charge is \$30.00

Terms and Conditions

Eligibility shall be based on the reasonable discretion of the Company and subject to verification of heating usage. U.S. Department of Labor Standard Industry Classification Code will determine eligibility for this

DATED: XXXXX XX, 2021 ISSUED BY: /s/Neil Proudman  
Neil Proudman  
EFFECTIVE: November 1, 2021 TITLE: President

Authorized by NHPUC Order No. XX,XXX dated XXX XX, XXXX, in Docket No. DG 21-XXX  
DATED: ~~XXXX XX~~ August 13, 2021 ISSUED BY: /s/Neil Proudman  
Neil Proudman  
EFFECTIVE: ~~November~~ August 1, 2021 TITLE: President

Authorized by NHPUC Order No. 26,505 dated July 30, 2021, in Docket No. DG 20-105

NHPUC NO. 11 GAS  
LIBERTY UTILITIES  
~~Rate G-52~~

~~First Revised Original~~ Page 73  
~~Superseding Original Page 73 Commercial/Industrial~~  
Commercial/Industrial Rate G-52

**14 COMMERCIAL/INDUSTRIAL SERVICE: MEDIUM ANNUAL USE, LOW WINTER  
USE RATE  
CLASSIFICATION NO. G-52**

Availability

This rate is for commercial, industrial and public authority customers in locations served by the Company's mains and for which the Company's facilities are adequate. A customer receiving service under this rate must have annual usage greater than 10,000 therms and less than or equal to 100,000 therms and a Winter Period usage less than 67% of annual usage as determined by the Company's records and procedures.

Character of Service

Natural gas or equivalent will be supplied at a thermal content of nominally one (1) therm in each one hundred (100) cubic feet. Should the customer's consumption fail to meet the availability requirements for this rate, the customer's service will be transferred to the otherwise applicable tariff as described under the terms and conditions of this tariff.

Delivery Charge

**Customer Charge Per Meter:** \$5.~~83207063~~ per day or \$17~~4.96119~~ per 30 day month

**Winter Period:** First 1000\* therms per 30 day month at \$0.24~~8228~~ per therm  
All over 1000 therms per 30 day month at \$0.16~~5317~~ per therm

**Summer Period:** First 1000\* therms per 30 day month at \$0.17~~9849~~ per therm  
All over 1000 therms per 30 day month at \$0.10~~2200~~ per therm

\*The number of therms billed in the first block will be calculated by multiplying the therms in the first block of the rate by a fraction the numerator of which is the number of days in the billing period and the denominator of which is 30.

The above rates shall be adjusted to reflect the recovery of all applicable taxes. The Winter Period shall be the months of November through April inclusive. The Summer Period shall be the months of May through October inclusive.

Supplier Charges

If the customer purchases its gas from a third party, supplier charges will be as agreed upon between the customer and the third party supplier and will be billed directly by the third party supplier. If the customer does not purchase its gas from a third party, the gas supplied by the Company will be subject to a per therm cost of gas rate. The cost of gas rate is not included in the delivery charge presented above. Refer to the Firm Rate Schedules which present both the delivery charge and cost of gas rates.

Other Charges for Delivery Service

The customer must also pay such charges and adjustments as are set forth in the Company's Local Distribution Adjustment Clause, as in effect from time to time and on file with the Commission. The delivery charge presented above is exclusive of these charges. Refer to Page 90 or 91 of this Tariff for firm rate schedules which present both the delivery charge and the LDAC rates.

Meter Account Charge

DATED: XXXXX XX, 2021 ISSUED BY: /s/Neil Proudman  
Neil Proudman  
EFFECTIVE: November 1, 2021 TITLE: President  
  
Authorized by NHPUC Order No. XX,XXX dated XXX XX, XXXX, in Docket No. DG 21-XXX  
DATED: ~~XXXX XX~~ August 13, 2021 ISSUED BY: /s/Neil Proudman  
Neil Proudman  
EFFECTIVE: ~~November~~ August 1, 2021 TITLE: President

Authorized by NHPUC Order No. 26,505 dated July 30, 2021, in Docket No. DG 20-105

NHPUC NO. 11 GAS  
LIBERTY UTILITIES  
~~Rate G-52~~

~~First Revised Original Page 73~~  
~~Superseding Original Page 73 Commercial/Industrial~~  
Commercial/Industrial Rate G-52

When the Company establishes or re-establishes a gas service account for a customer at a meter location, a meter account charge is incurred in addition to all other charges. The meter account charge is \$20.00 when the visit to the meter location is scheduled at the mutual convenience of the Company and the customer. Otherwise, the charge is \$30.00.

DATED: XXXXX XX, 2021	ISSUED BY: /s/Neil Proudman
	Neil Proudman
EFFECTIVE: November 1, 2021	TITLE: President
Authorized by NHPUC Order No. XX,XXX dated XXX XX, XXXX, in Docket No. DG 21-XXX	
DATED: <del>XXXX XX</del> August 13, 2021	ISSUED BY: /s/Neil Proudman
	Neil Proudman
EFFECTIVE: <del>November</del> August 1, 2021	TITLE: President

Authorized by NHPUC Order No. 26,505 dated July 30, 2021, in Docket No. DG 20-105

NHPUC NO. 11 GAS  
LIBERTY UTILITIES  
~~Rate G-53~~

~~First Revised Original~~ Page 75  
~~Superseding Original Page 75 Commercial/Industrial~~  
Commercial/Industrial Rate G-53

**15 COMMERCIAL/INDUSTRIAL SERVICE: HIGH ANNUAL USE, LOAD FACTOR LESS THAN 90% RATE  
CLASSIFICATION NO. G-53**

Availability

This rate is for commercial, industrial and public authority customers in locations served by the Company's mains and for which the Company's facilities are adequate. A customer receiving service under this rate must have annual usage greater than 100,000 therms, a Winter Period usage less than 67% of annual usage, and a 12 month average usage less than 90% of the average usage of December, January and February as determined by the Company's records and procedures.

Character of Service

Natural gas or equivalent will be supplied at a heat content value of nominally one (1) therm in each one hundred (100) cubic feet.

Delivery Charge

**Customer Charge Per Meter:** \$25.~~75802033~~ per day or \$7~~72.745640~~ per 30 day month

**Winter Period:** All therms per 30 day month at \$0.1~~735697~~ per therm

**Summer Period:** All therms per 30 day month at \$0.08~~3214~~ per therm

The above rates shall be adjusted to reflect the recovery of all applicable taxes. The Winter Period shall be the months of November through April inclusive. The Summer Period shall be the months of May through October inclusive.

Supplier Charges

If the customer purchases its gas from a third party, supplier charges will be as agreed upon between the customer and the third party supplier and will be billed directly by the third party supplier. If the customer does not purchase its gas from a third party, the gas supplied by the Company will be subject to a per therm cost of gas rate. The cost of gas rate is not included in the delivery charge presented above. Refer to the Firm Rate Schedules which present both the delivery charge and cost of gas rates.

Other Charges for Delivery Service

The customer must also pay such charges and adjustments as are set forth in the Company's Local Distribution Adjustment Clause, as in effect from time to time and on file with the Commission. The delivery charge presented above is exclusive of these charges. Refer to Page 90 or 91 of this Tariff for firm rate schedules which present both the delivery charge and the LDAC rates.

Meter Account Charge

When the Company establishes or re-establishes a gas service account for a customer at a meter location, a meter account charge is incurred in addition to all other charges. The meter account charge is \$20.00 when the visit to the meter location is scheduled at the mutual convenience of the Company and the customer. Otherwise, the charge is \$30.00.

Terms and Conditions

To be eligible for this service, a customer must sign a contract for a one year period, which contract shall include the authority for the Company to monitor the customer's continued qualification for this service. In the event that the customer fails to meet the eligibility criteria set forth in the availability section of this

DATED: XXXXX XX, 2021 ISSUED BY: /s/Neil Proudman  
Neil Proudman  
EFFECTIVE: November 1, 2021 TITLE: President

Authorized by NHPUC Order No. XX,XXX dated XXX XX, XXXX, in Docket No. DG 21-XXX  
DATED: XXXX XX August 13, 2021 ISSUED BY: /s/Neil Proudman  
Neil Proudman  
EFFECTIVE: November August 1, 2021 TITLE: President

Authorized by NHPUC Order No. 26,505 dated July 30, 2021, in Docket No. DG 20-105

NHPUC NO. 11 GAS  
LIBERTY UTILITIES  
~~Rate G-53~~

~~First Revised Original~~ Page 75  
~~Superseding Original Page 75~~ Commercial/Industrial  
Commercial/Industrial Rate G-53

schedule based on a monthly evaluation employing the most recent twelve (12) month period, the Company may require that the customer be billed prospectively under an alternative rate subject to the terms of the customer's Service Agreement. The Service Agreement may contain limitations as to maximum hourly,

DATED: XXXXX XX, 2021 ISSUED BY: /s/Neil Proudman  
Neil Proudman  
EFFECTIVE: November 1, 2021 TITLE: President  
Authorized by NHPUC Order No. XX,XXX dated XXX XX, XXXX, in Docket No. DG 21-XXX  
DATED: ~~XXXX XX~~ August 13, 2021 ISSUED BY: /s/Neil Proudman  
Neil Proudman  
EFFECTIVE: ~~November~~ August 1, 2021 TITLE: President

Authorized by NHPUC Order No. 26,505 dated July 30, 2021, in Docket No. DG 20-105

NHPUC NO. 11 GAS  
LIBERTY UTILITIES  
~~Rate G-54~~

~~First Revised Original~~ Page 77  
~~Superseding Original Page 77~~ Commercial/Industrial  
Commercial/Industrial Rate G-54

**16 COMMERCIAL/INDUSTRIAL SERVICE: HIGH ANNUAL USE, LOAD FACTOR  
GREATER THAN 90% RATE  
CLASSIFICATION NO. G-54**

Availability

This rate is for commercial, industrial and public authority customers in locations served by the Company's mains and for which the Company's facilities are adequate. A customer receiving service under this rate must have annual usage greater than 100,000 therms, a Winter Period usage less than 67% of annual usage, and a 12 month average usage greater than or equal to 90% of the average usage of December, January and February as determined by the Company's records and procedures.

Character of Service

Natural gas or equivalent will be supplied at a heat content value of nominally one (1) therm in each one hundred (100) cubic feet.

Delivery Charge

**Customer Charge Per Meter:** \$25.~~75802033~~ per day or \$772.~~7456.10~~ per 30 day month

**Winter Period:** All therms per 30 day month at \$0.06~~6248~~ per therm

**Summer Period:** All therms per 30 day month at \$0.035~~92~~ per therm

The above rates shall be adjusted to reflect the recovery of all applicable taxes. The Winter Period shall be the months of November through April inclusive. The Summer Period shall be the months of May through October inclusive.

Supplier Charges

If the customer purchases its gas from a third party, supplier charges will be as agreed upon between the customer and the third party supplier and will be billed directly by the third party supplier. If the customer does not purchase its gas from a third party, the gas supplied by the Company will be subject to a per therm cost of gas rate. The cost of gas rate is not included in the delivery charge presented above. Refer to the Firm Rate Schedules which present both the delivery charge and cost of gas rates.

Other Charges for Delivery Service

The customer must also pay such charges and adjustments as are set forth in the Company's Local Distribution Adjustment Clause, as in effect from time to time and on file with the Commission. The delivery charge presented above is exclusive of these charges. Refer to Page 90 or 91 of this Tariff for firm rate schedules which present both the delivery charge and the LDAC rates.

Meter Account Charge

When the Company establishes or re-establishes a gas service account for a customer at a meter location, a meter account charge is incurred in addition to all other charges. The meter account charge is \$20.00 when the visit to the meter location is scheduled at the mutual convenience of the Company and the customer. Otherwise, the charge is \$30.00.

Terms and Conditions

To be eligible for this service, a customer must sign a contract for a one year period, which contract shall include the authority for the Company to monitor the customer's continued qualification for this service. In the event that the customer fails to meet the eligibility criteria set forth in the availability section of this

DATED: XXXXX XX, 2021 ISSUED BY: /s/Neil Proudman  
Neil Proudman  
EFFECTIVE: November 1, 2021 TITLE: President

Authorized by NHPUC Order No. XX,XXX dated XXX XX, XXXX, in Docket No. DG 21-XXX  
DATED: XXXX XX August 13, 2021 ISSUED BY: /s/Neil Proudman  
Neil Proudman  
EFFECTIVE: November August 1, 2021 TITLE: President

Authorized by NHPUC Order No. 26,505 dated July 30, 2021, in Docket No. DG 20-105

NHPUC NO. 11 GAS  
LIBERTY UTILITIES  
~~Rate G-54~~

~~First Revised Original Page 77~~  
~~Superseding Original Page 77 Commercial/Industrial~~  
Commercial/Industrial Rate G-54

schedule based on a monthly evaluation employing the most recent twelve (12) month period, the Company may require that the customer be billed prospectively under an alternative rate subject to the terms of the customer's Service Agreement. The Service Agreement may contain limitations as to maximum hourly,

DATED: XXXXXX XX, 2021 ISSUED BY: /s/Neil Proudman  
Neil Proudman  
EFFECTIVE: November 1, 2021 TITLE: President

Authorized by NHPUC Order No. XX,XXX dated XXX XX, XXXX, in Docket No. DG 21-XXX  
DATED: XXXX XX August 13, 2021 ISSUED BY: /s/Neil Proudman  
Neil Proudman  
EFFECTIVE: November August 1, 2021 TITLE: President

Authorized by NHPUC Order No. 26,505 dated July 30, 2021, in Docket No. DG 20-105

NHPUC NO. 11 GAS  
LIBERTY UTILITIES  
~~Commercial/Industrial Rate G-55~~

~~First Revised Original~~ Page 79  
~~Superseding Original Page 79~~ MEP

MEP Commercial/Industrial Rate G-55

**17 MANAGED EXPANSION PROGRAM COMMERCIAL/INDUSTRIAL SERVICE: LOW  
ANNUAL USE, LOW WINTER USE RATE  
CLASSIFICATION NO. G-55**

Availability

This rate is mandatory for customers taking service in a Managed Expansion Program project area who otherwise would have qualified for Commercial/Industrial Rate G-51.

Character of Service

Natural gas or equivalent will be supplied at a thermal content of nominally one (1) therm in each one hundred (100) cubic feet.

Delivery Charge

**Customer Charge Per Meter:** \$2.~~52704727~~ per day or \$7~~5.814.18~~ per 30 day month

**Winter Period:** First 100\* therms per 30 day month at \$0.3~~745665~~ per therm  
All over 100 therms per 30 day month at \$0.2~~435383~~ per therm

**Summer Period:** First 100\* therms per 30 day month at \$0.3~~745665~~ per therm  
All over 100 therms per 30 day month at \$0.2~~435383~~ per therm

\*The number of therms billed in the first block will be calculated by multiplying the therms in the first block of the rate by a fraction the numerator of which is the number of days in the billing period and the denominator of which is 30.

The above rates shall be adjusted to reflect the recovery of all applicable taxes. The Winter Period shall be the months of November through April inclusive. The Summer Period shall be the months of May through October inclusive.

Supplier Charges

If the customer purchases its gas from a third party, supplier charges will be as agreed upon between the customer and the third party supplier and will be billed directly by the third party supplier. If the customer does not purchase its gas from a third party, the gas supplied by the Company will be subject to a per therm cost of gas rate. The cost of gas rate is not included in the delivery charge presented above. Refer to the Firm Rate Schedules which present both the delivery charge and cost of gas rates.

Other Charges for Delivery Service

The customer must also pay such charges and adjustments as are set forth in the Company's Local Distribution Adjustment Clause, as in effect from time to time and on file with the Commission. The delivery charges presented above are exclusive of these charges. Refer to Page 92 of this Tariff for firm rate schedules which present both the delivery charge and the LDAC rates.

Meter Account Charge

When the Company establishes or re-establishes a gas service account for a customer at a meter location, a meter account charge is made in addition to all other charges. The meter account charge is \$20.00 when the visit to the meter location is scheduled at the mutual convenience of the Company and the customer. Otherwise, the charge is \$30.00

DATED: XXXXX XX, 2021

ISSUED BY: /s/Neil Proudman

Neil Proudman

EFFECTIVE: November 1, 2021

TITLE: President

Authorized by NHPUC Order No. XX,XXX dated XXX XX, XXXX, in Docket No. DG 21-XXX

DATED: ~~XXXX XX~~ August 13, 2021

ISSUED BY: /s/Neil Proudman

Neil Proudman

EFFECTIVE: ~~November~~ August 1, 2021

TITLE: President

Authorized by NHPUC Order No. 26,505 dated July 30, 2021, in Docket No. DG 20-105



NHPUC NO. 11 GAS  
LIBERTY UTILITIES  
~~Commercial/Industrial Rate G-55~~

~~First Revised Original~~ Page 79  
~~Superseding Original Page 79~~ MEP

MEP Commercial/Industrial Rate G-55

Terms and Conditions

Eligibility shall be based on the reasonable discretion of the Company and subject to verification of heating usage. U.S. Department of Labor Standard Industry Classification Code will determine eligibility for this tariff. Dual fuel customers may be required to sign annual contracts with minimum usage requirements in order to qualify for service under this tariff.

DATED: XXXXX XX, 2021 ISSUED BY: /s/Neil Proudman  
Neil Proudman  
EFFECTIVE: November 1, 2021 TITLE: President

Authorized by NHPUC Order No. XX,XXX dated XXX XX, XXXX, in Docket No. DG 21-XXX  
DATED: ~~XXXX XX~~ August 13, 2021 ISSUED BY: /s/Neil Proudman  
Neil Proudman  
EFFECTIVE: ~~November~~ August 1, 2021 TITLE: President

Authorized by NHPUC Order No. 26,505 dated July 30, 2021, in Docket No. DG 20-105

NHPUC NO. 11 GAS  
LIBERTY UTILITIES  
Commercial/Industrial Rate G-56

First Revised Original Page 81  
Superseding Original Page 81 MEP

MEP Commercial/Industrial Rate G-56

**18 MANAGED EXPANSION PROGRAM COMMERCIAL/INDUSTRIAL SERVICE:  
MEDIUM ANNUAL USE, LOW WINTER USE RATE  
CLASSIFICATION NO. G-56**

Availability

This rate is mandatory for customers taking service in a Managed Expansion Program project area who otherwise would have qualified for Commercial/Industrial Rate G-52.

Character of Service

Natural gas or equivalent will be supplied at a thermal content of nominally one (1) therm in each one hundred (100) cubic feet. Should the customer's consumption fail to meet the availability requirements for this rate, the customer's service will be transferred to the otherwise applicable tariff as described under the terms and conditions of this tariff.

Delivery Charge

**Customer Charge Per Meter:** \$7.~~58174183~~ per day or \$227.~~45255~~ per 30 day month

**Winter Period:** First 1000\* therms per 30 day month at \$0.32~~26157~~ per therm  
All over 1000 therms per 30 day month at \$0.21~~4892~~ per therm

**Summer Period:** First 1000\* therms per 30 day month at \$0.23~~372287~~ per therm  
All over 1000 therms per 30 day month at \$0.13~~2890~~ per therm

\*The number of therms billed in the first block will be calculated by multiplying the therms in the first block of the rate by a fraction the numerator of which is the number of days in the billing period and the denominator of which is 30.

The above rates shall be adjusted to reflect the recovery of all applicable taxes. The Winter Period shall be the months of November through April inclusive. The Summer Period shall be the months of May through October inclusive.

Supplier Charges

If the customer purchases its gas from a third party, supplier charges will be as agreed upon between the customer and the third party supplier and will be billed directly by the third party supplier. If the customer does not purchase its gas from a third party, the gas supplied by the Company will be subject to a per therm cost of gas rate. The cost of gas rate is not included in the delivery charge presented above. Refer to the Firm Rate Schedules which present both the delivery charge and cost of gas rates.

Other Charges for Delivery Service

The customer must also pay such charges and adjustments as are set forth in the Company's Local Distribution Adjustment Clause, as in effect from time to time and on file with the Commission. The delivery charge presented above is exclusive of these charges. Refer to Page 92 of this Tariff for firm rate schedules which present both the delivery charge and the LDAC rates.

Meter Account Charge

When the Company establishes or re-establishes a gas service account for a customer at a meter location, a meter account charge is incurred in addition to all other charges. The meter account charge is \$20.00 when the visit to the meter location is scheduled at the mutual convenience of the Company and the customer. Otherwise, the charge is \$30.00.

DATED: XXXXX XX, 2021 ISSUED BY: /s/Neil Proudman

EFFECTIVE: November 1, 2021 TITLE: Neil Proudman  
President

Authorized by NHPUC Order No. XX,XXX dated XXX XX, XXXX, in Docket No. DG XX-XXX

DATED: XXXX XX August 13, 2021 ISSUED BY: /s/Neil Proudman

EFFECTIVE: November August 1, 2021 TITLE: Neil Proudman  
President

Authorized by NHPUC Order No. 26,505 dated July 30, 2021, in Docket No. DG 20-105

Formatted: Tab stops: 1.69", Right + Not at 1.63"

NHPUC NO. 11 GAS  
LIBERTY UTILITIES  
Commercial/Industrial Rate G-56

First Revised Original Page 81  
Superseding Original Page 81 MEP

MEP Commercial/Industrial Rate G-56

Terms and Conditions

To be eligible for this service, a customer must sign a contract for a one year period, which contract shall include the authority for the Company to monitor the customer's continued qualification for this service. In

DATED: XXXXX XX, 2021 ISSUED BY: /s/Neil Proudman  
Neil Proudman  
EFFECTIVE: November 1, 2021 TITLE: President

Authorized by NHPUC Order No. XX,XXX dated XXX XX, XXXX, in Docket No. DG XX-XXX  
DATED: XXXX XX August 13, 2021 ISSUED BY: /s/Neil Proudman  
Neil Proudman  
EFFECTIVE: November August 1, 2021 TITLE: President

Authorized by NHPUC Order No. 26,505 dated July 30, 2021, in Docket No. DG 20-105

Formatted: Tab stops: 1.69", Right + Not at 1.63"

NHPUC NO. 11 GAS  
LIBERTY UTILITIES  
~~Commercial/Industrial Rate G-57~~

~~First Revised Original~~ Page 83  
~~Superseding Original Page 83 MEP~~

MEP Commercial/Industrial Rate G-57

**19 MANAGED EXPANSION PROGRAM COMMERCIAL/INDUSTRIAL SERVICE: HIGH ANNUAL USE, LOAD FACTOR LESS THAN 90% RATE CLASSIFICATION NO. G-57**

Availability

This rate is mandatory for customers taking service in a Managed Expansion Program project area who otherwise would have qualified for Commercial/Industrial Rate G-53.

Character of Service

Natural gas or equivalent will be supplied at a heat content value of nominally one (1) therm in each one hundred (100) cubic feet.

Delivery Charge

**Customer Charge Per Meter:** ~~\$3,485.32-7643~~ per day or ~~\$1,004.56982-93~~ per 30 day month

**Winter Period:** All therms per 30 day month at \$0.22~~5507~~ per therm

**Summer Period:** All therms per 30 day month at \$0.10~~8259~~ per therm

The above rates shall be adjusted to reflect the recovery of all applicable taxes. The Winter Period shall be the months of November through April inclusive. The Summer Period shall be the months of May through October inclusive.

Supplier Charges

If the customer purchases its gas from a third party, supplier charges will be as agreed upon between the customer and the third party supplier and will be billed directly by the third party supplier. If the customer does not purchase its gas from a third party, the gas supplied by the Company will be subject to a per therm cost of gas rate. The cost of gas rate is not included in the delivery charge presented above. Refer to Page 92 of this Tariff for firm rate schedules which present both the delivery charge and cost of gas rates.

Other Charges for Delivery Service

The customer must also pay such charges and adjustments as are set forth in the Company's Local Distribution Adjustment Clause, as in effect from time to time and on file with the Commission. The delivery charge presented above is exclusive of these charges. Refer to the Firm Rate Schedules which present both the delivery charge and the LDAC rates.

Meter Account Charge

When the Company establishes or re-establishes a gas service account for a customer at a meter location, a meter account charge is incurred in addition to all other charges. The meter account charge is \$20.00 when the visit to the meter location is scheduled at the mutual convenience of the Company and the customer. Otherwise, the charge is \$30.00.

Terms and Conditions

To be eligible for this service, a customer must sign a contract for a one year period, which contract shall include the authority for the Company to monitor the customer's continued qualification for this service. In the event that the customer fails to meet the eligibility criteria set forth in the availability section of this schedule based on a monthly evaluation employing the most recent twelve (12) month period, the Company may require that the customer be billed prospectively under an alternative rate subject to the terms of the customer's Service Agreement. The Service Agreement may contain limitations as to maximum hourly,

DATED: XXXXX XX, 2021

ISSUED BY: /s/Neil Proudman

Neil Proudman

EFFECTIVE: November 1, 2021

TITLE: President

Authorized by NHPUC Order No. XX,XXX dated XXX XX, XXXX, in Docket No. DG 21-XXX

DATED: XXXX XX August 13, 2021

ISSUED BY: /s/Neil Proudman

Neil Proudman

EFFECTIVE: November August 1, 2021

TITLE: President

Authorized by NHPUC Order No. 26,505 dated July 30, 2021, in Docket No. DG 20-105

NHPUC NO. 11 GAS  
LIBERTY UTILITIES  
~~Commercial/Industrial Rate G-57~~

~~First Revised Original~~ Page 83  
~~Superseding Original Page 83 MEP~~

MEP Commercial/Industrial Rate G-57

daily, or monthly consumption, provisions for charges for excess usage, and other terms and conditions of service.

Service under each Managed Expansion Program project will have a term of ten years. Customers initiating service under this rate must take service hereunder until ten years following the date that the first customer

DATED: XXXXX XX, 2021 ISSUED BY: /s/Neil Proudman  
Neil Proudman  
EFFECTIVE: November 1, 2021 TITLE: President

Authorized by NHPUC Order No. XX,XXX dated XXX XX, XXXX, in Docket No. DG 21-XXX  
DATED: XXXX XX August 13, 2021 ISSUED BY: /s/Neil Proudman  
Neil Proudman  
EFFECTIVE: November August 1, 2021 TITLE: President

Authorized by NHPUC Order No. 26,505 dated July 30, 2021, in Docket No. DG 20-105

NHPUC NO. 11 GAS  
LIBERTY UTILITIES  
~~Commercial/Industrial Rate G-58~~

~~First Revised Original~~ Page 85  
~~Superseding Original Page 85~~ MEP

MEP Commercial/Industrial Rate G-58

**20 MANAGED EXPANSION PROGRAM COMMERCIAL/INDUSTRIAL SERVICE: HIGH ANNUAL USE, LOAD FACTOR GREATER THAN 90% RATE  
CLASSIFICATION NO. G-58**

Availability

This rate is mandatory for customers taking service in a Managed Expansion Program project area who otherwise would have qualified for Commercial/Industrial Rate G-54.

Character of Service

Natural gas or equivalent will be supplied at a heat content value of nominally one (1) therm in each one hundred (100) cubic feet.

Delivery Charge

**Customer Charge Per Meter:** ~~\$3,485.32-7643~~ per day or ~~\$1,004.56982-93~~ per 30 day month

**Winter Period:** All therms per 30 day month at \$0.08~~6042~~ per therm

**Summer Period:** All therms per 30 day month at \$0.04~~6757~~ per therm

The above rates shall be adjusted to reflect the recovery of all applicable taxes. The Winter Period shall be the months of November through April inclusive. The Summer Period shall be the months of May through October inclusive.

Supplier Charges

If the customer purchases its gas from a third party, supplier charges will be as agreed upon between the customer and the third party supplier and will be billed directly by the third party supplier. If the customer does not purchase its gas from a third party, the gas supplied by the Company will be subject to a per therm cost of gas rate. The cost of gas rate is not included in the delivery charge presented above. Refer to the Firm Rate Schedules which present both the delivery charge and cost of gas rates.

Other Charges for Delivery Service

The customer must also pay such charges and adjustments as are set forth in the Company's Local Distribution Adjustment Clause, as in effect from time to time and on file with the Commission. The delivery charge presented above is exclusive of these charges. Refer to Page 92 of this Tariff for firm rate schedules which present both the delivery charge and the LDAC rates.

Meter Account Charge

When the Company establishes or re-establishes a gas service account for a customer at a meter location, a meter account charge is incurred in addition to all other charges. The meter account charge is \$20.00 when the visit to the meter location is scheduled at the mutual convenience of the Company and the customer. Otherwise, the charge is \$30.00.

Terms and Conditions

To be eligible for this service, a customer must sign a contract for a one year period, which contract shall include the authority for the Company to monitor the customer's continued qualification for this service. In the event that the customer fails to meet the eligibility criteria set forth in the availability section of this schedule based on a monthly evaluation employing the most recent twelve (12) month period, the Company may require that the customer be billed prospectively under an alternative rate subject to the terms of the

DATED: XXXX XX, 2021 ISSUED BY: /s/Neil Proudman  
Neil Proudman  
EFFECTIVE: November 1, 2021 TITLE: President  
Authorized by NHPUC Order No. XX,XXX dated XXX XX, XXXX, in Docket No. DG 21-XXXX DATED: XXXX XX August  
13, 2021 ISSUED BY: /s/Neil Proudman  
Neil Proudman  
EFFECTIVE: November August 1, 2021 TITLE: President  
Authorized by NHPUC Order No. 26,505 dated July 30, 2021, in Docket No. DG 20-105

Formatted: Centered

Formatted: Centered

NHPUC NO. 11 GAS  
LIBERTY UTILITIES  
~~Commercial/Industrial Rate G-58~~

~~First Revised Original~~ Page 85  
~~Superseding Original Page 85~~ MEP

MEP Commercial/Industrial Rate G-58

customer's Service Agreement. The Service Agreement may contain limitations as to maximum hourly, daily, or monthly consumption, provisions for charges for excess usage, and other terms and conditions of service.

DATED: XXXXX XX, 2021 ISSUED BY: /s/Neil Proudman  
Neil Proudman  
EFFECTIVE: November 1, 2021 TITLE: President  
Authorized by NHPUC Order No. XX,XXX dated XXX XX, XXXX, in Docket No. DG 21-XXXX DATED: ~~XXXX XX~~ August  
13, 2021 ISSUED BY: /s/Neil Proudman  
Neil Proudman  
EFFECTIVE: ~~November~~ August 1, 2021 TITLE: President  
Authorized by NHPUC Order No. 26,505 dated July 30, 2021, in Docket No. DG 20-105

Formatted: Centered

Formatted: Centered

NHPUC NO. 11 GAS  
LIBERTY UTILITIES

First Revised Original Page 87  
Superseding Original Page 87 Firm Rate Schedule  
Firm Rate Schedule

## 22 FIRM RATE SCHEDULES - EXCLUDING KEENE CUSTOMERS

	Rates effective November 01, 2021 - April 30, 2022 Winter Period				Rates Effective August 1, 2021 - October 31, 2021 Rates Effective May 1, 2022 - October 31, 2022 Summer Period			
	Delivery Charge	Cost of Gas Rate Page 95	LDAC Page 101	Total Rate	Delivery Charge	Cost of Gas Rate Page 92	LDAC Page 101	Total Rate
<b>Residential Non Heating - R-1</b>								
Customer Charge per Month per Meter	\$ 15.39			\$ 15.39	\$ 15.39			\$ 15.39
All Therms	\$ 0.4123	\$ 0.6050	\$ 0.0589	\$ 1.0762	\$ 0.4123	\$ 0.3935	\$ 0.0589	\$ 0.8647
	<del>\$ -0.3844</del>	<del>\$ 0.6050</del>	<del>\$ 0.0589</del>	<del>\$ 1.0483</del>	<del>\$ -0.3844</del>	<del>\$ 0.3935</del>	<del>\$ 0.0589</del>	<del>\$ 0.8368</del>
<b>Residential Heating - R-3</b>								
Customer Charge per Month per Meter	\$ 15.39			\$ 15.39	\$ 15.39			\$ 15.39
Size of the first block								
All Therms	\$ 0.5808	\$ 0.6050	\$ 0.0589	\$ 1.2447	\$ 0.5808	\$ 0.3935	\$ 0.0589	\$ 1.0332
	<del>\$ -0.5632</del>	<del>\$ 0.6050</del>	<del>\$ 0.0589</del>	<del>\$ 1.2271</del>	<del>\$ -0.5632</del>	<del>\$ 0.3935</del>	<del>\$ 0.0589</del>	<del>\$ 1.0156</del>
<b>Residential Heating - R-4</b>								
Customer Charge per Month per Meter	\$ 8.47			\$ 8.47	\$ 15.39			\$ 15.39
Size of the first block								
All Therms	\$ 0.3201	\$ 0.3328	\$ 0.0589	\$ 0.7118	\$ 0.5820	\$ 0.3935	\$ 0.0589	\$ 1.0344
	<del>\$ -0.3008</del>	<del>\$ 0.3328</del>	<del>\$ 0.0589</del>	<del>\$ 0.7016</del>	<del>\$ -0.6632</del>	<del>\$ 0.3935</del>	<del>\$ 0.0589</del>	<del>\$ -0.4066</del>
<b>Commercial/Industrial - G-41</b>								
Customer Charge per Month per Meter	\$ 67.06			\$ 67.06	\$ 67.06			\$ 67.06
Size of the first block								
Therms in the first block per month at	\$ 58.32			\$ 58.32	\$ 58.32			\$ 58.32
100 therms	\$ 0.4791	\$ 0.6031	\$ 0.0555	\$ 1.1377	\$ 0.4791	\$ 0.3886	\$ 0.0555	\$ 0.9232
	<del>\$ -0.4688</del>	<del>\$ 0.6031</del>	<del>\$ 0.0555</del>	<del>\$ 1.1274</del>	<del>\$ -0.4688</del>	<del>\$ 0.3886</del>	<del>\$ 0.0555</del>	<del>\$ 0.9129</del>
All therms over the first block per month at	\$ 0.3219	\$ 0.6031	\$ 0.0555	\$ 0.9805	\$ 0.3219	\$ 0.3886	\$ 0.0555	\$ 0.7660
	<del>\$ -0.3140</del>	<del>\$ 0.6031</del>	<del>\$ 0.0555</del>	<del>\$ 0.9735</del>	<del>\$ -0.3140</del>	<del>\$ 0.3886</del>	<del>\$ 0.0555</del>	<del>\$ 0.7590</del>
<b>Commercial/Industrial - G-42</b>								
Customer Charge per Month per Meter	\$ 171.19			\$ 171.19	\$ 171.19			\$ 171.19
Size of the first block								
Therms in the first block per month at	\$ 174.96			\$ 174.96	\$ 174.96			\$ 174.96
1000 therms	\$ 0.4354	\$ 0.6031	\$ 0.0555	\$ 1.0940	\$ 0.4354	\$ 0.3886	\$ 0.0555	\$ 0.8795
	<del>\$ -0.4261</del>	<del>\$ 0.6031</del>	<del>\$ 0.0555</del>	<del>\$ 1.0847</del>	<del>\$ -0.4261</del>	<del>\$ 0.3886</del>	<del>\$ 0.0555</del>	<del>\$ 0.8702</del>
All therms over the first block per month at	\$ 0.2902	\$ 0.6031	\$ 0.0555	\$ 0.9488	\$ 0.2902	\$ 0.3886	\$ 0.0555	\$ 0.7343
	<del>\$ -0.2830</del>	<del>\$ 0.6031</del>	<del>\$ 0.0555</del>	<del>\$ 0.9426</del>	<del>\$ -0.2830</del>	<del>\$ 0.3886</del>	<del>\$ 0.0555</del>	<del>\$ 0.7280</del>
<b>Commercial/Industrial - G-43</b>								
Customer Charge per Month per Meter	\$ 734.69			\$ 734.69	\$ 734.69			\$ 734.69
Size of the first block								
Therms in the first block per month at	\$ 750.85			\$ 750.85	\$ 750.85			\$ 750.85
All therms over the first block per month at	\$ 0.2677	\$ 0.6031	\$ 0.0555	\$ 0.9263	\$ 0.1224	\$ 0.3886	\$ 0.0555	\$ 0.5665
	<del>\$ -0.2620</del>	<del>\$ 0.6031</del>	<del>\$ 0.0555</del>	<del>\$ 0.9205</del>	<del>\$ -0.1198</del>	<del>\$ 0.3886</del>	<del>\$ 0.0555</del>	<del>\$ 0.5639</del>
<b>Commercial/Industrial - G-51</b>								
Customer Charge per Month per Meter	\$ 67.06			\$ 67.06	\$ 67.06			\$ 67.06
Size of the first block								
Therms in the first block per month at	\$ 58.32			\$ 58.32	\$ 58.32			\$ 58.32
100 therms	\$ 0.2881	\$ 0.6139	\$ 0.0555	\$ 0.9575	\$ 0.2881	\$ 0.3999	\$ 0.0555	\$ 0.7435
	<del>\$ -0.2810</del>	<del>\$ 0.6139</del>	<del>\$ 0.0555</del>	<del>\$ 0.9513</del>	<del>\$ -0.2810</del>	<del>\$ 0.3999</del>	<del>\$ 0.0555</del>	<del>\$ 0.7373</del>
All therms over the first block per month at	\$ 0.1873	\$ 0.6139	\$ 0.0555	\$ 0.8567	\$ 0.1873	\$ 0.3999	\$ 0.0555	\$ 0.6427
	<del>\$ -0.1833</del>	<del>\$ 0.6139</del>	<del>\$ 0.0555</del>	<del>\$ 0.8527</del>	<del>\$ -0.1833</del>	<del>\$ 0.3999</del>	<del>\$ 0.0555</del>	<del>\$ 0.6387</del>
<b>Commercial/Industrial - G-52</b>								
Customer Charge per Month per Meter	\$ 171.19			\$ 171.19	\$ 171.19			\$ 171.19
Size of the first block								
Therms in the first block per month at	\$ 174.96			\$ 174.96	\$ 174.96			\$ 174.96
1000 therms	\$ 0.2482	\$ 0.6139	\$ 0.0555	\$ 0.9176	\$ 0.1798	\$ 0.3999	\$ 0.0555	\$ 0.6352
	<del>\$ -0.2428</del>	<del>\$ 0.6139</del>	<del>\$ 0.0555</del>	<del>\$ 0.9122</del>	<del>\$ -0.1759</del>	<del>\$ 0.3999</del>	<del>\$ 0.0555</del>	<del>\$ 0.6313</del>
All therms over the first block per month at	\$ 0.1653	\$ 0.6139	\$ 0.0555	\$ 0.8347	\$ 0.1022	\$ 0.3999	\$ 0.0555	\$ 0.5576
	<del>\$ -0.1617</del>	<del>\$ 0.6139</del>	<del>\$ 0.0555</del>	<del>\$ 0.8311</del>	<del>\$ -0.1000</del>	<del>\$ 0.3999</del>	<del>\$ 0.0555</del>	<del>\$ 0.5554</del>
<b>Commercial/Industrial - G-53</b>								
Customer Charge per Month per Meter	\$ 766.40			\$ 766.40	\$ 766.40			\$ 766.40
Size of the first block								
Therms in the first block per month at	\$ 772.74			\$ 772.74	\$ 772.74			\$ 772.74
All therms over the first block per month at	\$ 0.1735	\$ 0.6139	\$ 0.0555	\$ 0.8429	\$ 0.0832	\$ 0.3999	\$ 0.0555	\$ 0.5386
	<del>\$ -0.1697</del>	<del>\$ 0.6139</del>	<del>\$ 0.0555</del>	<del>\$ 0.8391</del>	<del>\$ -0.0814</del>	<del>\$ 0.3999</del>	<del>\$ 0.0555</del>	<del>\$ 0.5368</del>
<b>Commercial/Industrial - G-54</b>								
Customer Charge per Month per Meter	\$ 766.40			\$ 766.40	\$ 766.40			\$ 766.40
Size of the first block								
Therms in the first block per month at	\$ 772.74			\$ 772.74	\$ 772.74			\$ 772.74
All therms over the first block per month at	\$ 0.0662	\$ 0.6139	\$ 0.0555	\$ 0.7356	\$ 0.0359	\$ 0.3999	\$ 0.0555	\$ 0.4913
	<del>\$ -0.0648</del>	<del>\$ 0.6139</del>	<del>\$ 0.0555</del>	<del>\$ 0.7342</del>	<del>\$ -0.0352</del>	<del>\$ 0.3999</del>	<del>\$ 0.0555</del>	<del>\$ 0.4906</del>

23

Formatted: Indent: Left: -0.25", Tab stops: Not at 0.75"

DATED: XXXXX XX, 2021 ISSUED BY: /s/Neil Proudman  
NEIL PROUDMAN  
EFFECTIVE: November 1, 2021 TITLE: President  
Authorized by NHPUC Order No. XX,XXX dated XXX XX, XXXX, in Docket No. DG 21-XXX  
DATED: XXXX XX August 13, 2021 ISSUED BY: /s/Neil Proudman  
NEIL PROUDMAN  
EFFECTIVE: November August 1, 2021 TITLE: President

Authorized by NHPUC Order No. 26,505 dated July 30, 2021, in Docket No. DG 20-105



NHPUC NO. 11 GAS  
LIBERTY UTILITIES

First Revised Original Page 87  
Superseding Original Page 87 Firm Rate Schedule  
Firm Rate Schedule

II. RATE SCHEDULES FIRM RATE SCHEDULES									
Rates effective November 01, 2021 - April 30, 2022 Winter Period					Rates Effective August 1, 2021 - October 31, 2021 Summer Period				
	Delivery Charge	Cost of Gas Rate Page 96	LDAC Page 102	Total Rate		Delivery Charge	Cost of Gas Rate Page 93	LDAC Page 102	Total Rate
<b>Residential Non Heating - R-1</b>									
Customer Charge per Month per Meter	\$ 15.39			\$ 15.39	\$ 15.39				\$ 15.39
All Therms	\$ 0.3844	\$ 0.6050	\$ 0.0589	\$ 1.0483	\$ 0.3844	\$ 0.3935	\$ 0.0589		\$ 0.8368
<b>Residential Heating - R-3</b>									
Customer Charge per Month per Meter	\$ 15.39			\$ 15.39	\$ 15.39				\$ 15.39
Size of the first block	All Therms				All Therms				
All Therms	\$ 0.5632	\$ 0.6050	\$ 0.0589	\$ 1.2271	\$ 0.5632	\$ 0.3935	\$ 0.0589		\$ 1.0156
<b>Residential Heating - R-4</b>									
Customer Charge per Month per Meter	\$ 8.47			\$ 8.47	\$ 15.39				\$ 15.39
Size of the first block	All Therms				All Therms				
All Therms	\$ 0.3098	\$ 0.3328	\$ 0.0589	\$ 0.7015	\$ 0.5632	\$ 0.3935	\$ 0.0589		\$ 1.0156
<b>Commercial/Industrial - G-41</b>									
Customer Charge per Month per Meter	\$ 57.06			\$ 57.06	\$ 57.06				\$ 57.06
Size of the first block	100 therms				20 therms				
Therms in the first block per month at	\$ 0.4688	\$ 0.6031	\$ 0.0555	\$ 1.1274	\$ 0.4688	\$ 0.3886	\$ 0.0555		\$ 0.9129
All therms over the first block per month at	\$ 0.3149	\$ 0.6031	\$ 0.0555	\$ 0.9735	\$ 0.3149	\$ 0.3886	\$ 0.0555		\$ 0.7590
<b>Commercial/Industrial - G-42</b>									
Customer Charge per Month per Meter	\$ 171.19			\$ 171.19	\$ 171.19				\$ 171.19
Size of the first block	1000 therms				400 therms				
Therms in the first block per month at	\$ 0.4261	\$ 0.6031	\$ 0.0555	\$ 1.0847	\$ 0.4261	\$ 0.3886	\$ 0.0555		\$ 0.8702
All therms over the first block per month at	\$ 0.2839	\$ 0.6031	\$ 0.0555	\$ 0.9425	\$ 0.2839	\$ 0.3886	\$ 0.0555		\$ 0.7280
<b>Commercial/Industrial - G-43</b>									
Customer Charge per Month per Meter	\$ 734.69			\$ 734.69	\$ 734.69				\$ 734.69
All therms over the first block per month at	\$ 0.2620	\$ 0.6031	\$ 0.0555	\$ 0.9206	\$ 0.1198	\$ 0.3886	\$ 0.0555		\$ 0.5639
<b>Commercial/Industrial - G-51</b>									
Customer Charge per Month per Meter	\$ 57.06			\$ 57.06	\$ 57.06				\$ 57.06
Size of the first block	100 therms				100 therms				
Therms in the first block per month at	\$ 0.2819	\$ 0.6139	\$ 0.0555	\$ 0.9513	\$ 0.2819	\$ 0.3999	\$ 0.0555		\$ 0.7373
All therms over the first block per month at	\$ 0.1833	\$ 0.6139	\$ 0.0555	\$ 0.8527	\$ 0.1833	\$ 0.3999	\$ 0.0555		\$ 0.6387
<b>Commercial/Industrial - G-52</b>									
Customer Charge per Month per Meter	\$ 171.19			\$ 171.19	\$ 171.19				\$ 171.19
Size of the first block	1000 therms				1000 therms				
Therms in the first block per month at	\$ 0.2428	\$ 0.6139	\$ 0.0555	\$ 0.9122	\$ 0.1759	\$ 0.3999	\$ 0.0555		\$ 0.6313
All therms over the first block per month at	\$ 0.1617	\$ 0.6139	\$ 0.0555	\$ 0.8311	\$ 0.1000	\$ 0.3999	\$ 0.0555		\$ 0.5554
<b>Commercial/Industrial - G-53</b>									
Customer Charge per Month per Meter	\$ 756.10			\$ 756.10	\$ 756.10				\$ 756.10
All therms over the first block per month at	\$ 0.1697	\$ 0.6139	\$ 0.0555	\$ 0.8391	\$ 0.0814	\$ 0.3999	\$ 0.0555		\$ 0.5368
<b>Commercial/Industrial - G-54</b>									
Customer Charge per Month per Meter	\$ 756.10			\$ 756.10	\$ 756.10				\$ 756.10
All therms over the first block per month at	\$ 0.0648	\$ 0.6139	\$ 0.0555	\$ 0.7342	\$ 0.0352	\$ 0.3999	\$ 0.0555		\$ 0.4906

DATED: XXXX XX, 2021 ISSUED BY: /s/Neil Proudman  
NEIL PROUDMAN  
EFFECTIVE: November 1, 2021 TITLE: President  
Authorized by NHPUC Order No. XX,XXX dated XXX XX, XXXX, in Docket No. DG 21-XXX  
DATED: XXXX XX August 13, 2021 ISSUED BY: /s/Neil Proudman  
NEIL PROUDMAN  
EFFECTIVE: November August 1, 2021 TITLE: President

Authorized by NHPUC Order No. 26,505 dated July 30, 2021, in Docket No. DG 20-105

NHPUC NO. 11 GAS  
LIBERTY UTILITIES

~~First Revised Original~~ Page 88  
~~Superseding Original Page 88~~ Firm Rate Schedule  
Firm Rate Schedule

~~23~~ FIRM RATE SCHEDULES - KEENE CUSTOMERS

DATED: XXXXX XX, 2021 ISSUED BY: /s/Neil Proudman  
Neil Proudman  
EFFECTIVE: November 1, 2021 TITLE: President

Authorized by NHPUC Order No. XX,XXX dated XXX XX, XXXX, in Docket No. DG 21-XXX  
DATED: XXXX XX August 13, 2021 ISSUED BY: /s/Neil Proudman  
Neil Proudman  
EFFECTIVE: November August 1, 2021 TITLE: President

Authorized by NHPUC Order No. 26,505 dated July 30, 2021, in Docket No. DG 20-105

NHPUC NO. 11 GAS  
LIBERTY UTILITIES

First Revised Original Page 88  
Superseding Original Page 88 Firm Rate Schedule  
Firm Rate Schedule

Rates effective November 01, 2021 - April 30, 2022 Winter Period Period				Rates Effective May 1, 2022 - October 31, 2022 Summer Period			
Delivery Charge	Cost of Gas Rate Page 95	LDAC Page 101	Total Rate	Delivery Charge	Cost of Gas Rate Page 93	LDAC Page 101	Total Rate
<b>Residential Non Heating - R-1</b>							
Customer Charge per Month per Meter	\$ 15.39		\$ 15.39	\$ 15.39			\$ 15.39
All Therms	\$ 0.4123	\$ 0.9492	\$ 0.0589	\$ 0.4123	\$ 1.4680	\$ 0.0589	\$ 1.9392
	<del>\$ -0.3844</del>	<del>\$ -1.2816</del>	<del>\$ -0.0589</del>	<del>\$ -0.3844</del>	<del>\$ -1.4680</del>	<del>\$ -0.0589</del>	<del>\$ -1.9113</del>
<b>Residential Heating - R-3</b>							
Customer Charge per Month per Meter	\$ 15.39		\$ 15.39	\$ 15.39			\$ 15.39
All Therms	\$ 0.5808	\$ 0.9492	\$ 0.0589	\$ 0.5808	\$ 1.4680	\$ 0.0589	\$ 2.1077
Size of the first block	<del>\$ -0.5632</del>	<del>\$ -1.2816</del>	<del>\$ -0.0589</del>	<del>\$ -0.5632</del>	<del>\$ -1.4680</del>	<del>\$ -0.0589</del>	<del>\$ -2.0901</del>
<b>Residential Heating - R-4</b>							
Customer Charge per Month per Meter	\$ 8.47		\$ 8.47	\$ 15.39			\$ 15.39
All Therms	\$ 0.3201	\$ 0.9492	\$ 0.0589	\$ 0.5820	\$ 1.4680	\$ 0.0589	\$ 2.1089
Size of the first block	<del>\$ -0.3098</del>	<del>\$ -0.7048</del>	<del>\$ -0.0589</del>	<del>\$ -0.5632</del>	<del>\$ -1.4680</del>	<del>\$ -0.0589</del>	<del>\$ -2.0901</del>
<b>Commercial/Industrial - G-41</b>							
Customer Charge per Month per Meter	<del>\$ -57.06</del>		<del>\$ -57.06</del>	<del>\$ -57.06</del>			<del>\$ -57.06</del>
Size of the first block	\$ 58.32		\$ 58.32	\$ 58.32			\$ 58.32
100 therms	\$ 0.4791	\$ 0.9492	\$ 0.0555	\$ 0.4791	\$ 1.4680	\$ 0.0555	\$ 2.0026
Therms in the first block per month at	<del>\$ -0.4688</del>	<del>\$ -1.2816</del>	<del>\$ -0.0555</del>	<del>\$ -0.4688</del>	<del>\$ -1.4680</del>	<del>\$ -0.0555</del>	<del>\$ -1.9923</del>
All therms over the first block per month at	<del>\$ 0.3219</del>	<del>\$ 0.9492</del>	<del>\$ 0.0555</del>	<del>\$ 0.3219</del>	<del>\$ 1.4680</del>	<del>\$ 0.0555</del>	<del>\$ 1.8454</del>
	<del>\$ -0.3149</del>	<del>\$ -1.2816</del>	<del>\$ -0.0555</del>	<del>\$ -0.3149</del>	<del>\$ -1.4680</del>	<del>\$ -0.0555</del>	<del>\$ -1.8384</del>
<b>Commercial/Industrial - G-42</b>							
Customer Charge per Month per Meter	<del>\$ -171.19</del>		<del>\$ -171.19</del>	<del>\$ -171.19</del>			<del>\$ -171.19</del>
Size of the first block	\$ 174.96		\$ 174.96	\$ 174.96			\$ 174.96
1000 therms	\$ 0.4354	\$ 0.9492	\$ 0.0555	\$ 0.4354	\$ 1.4680	\$ 0.0555	\$ 1.9589
Therms in the first block per month at	<del>\$ -0.4261</del>	<del>\$ -1.2816</del>	<del>\$ -0.0555</del>	<del>\$ -0.4261</del>	<del>\$ -1.4680</del>	<del>\$ -0.0555</del>	<del>\$ -1.9496</del>
All therms over the first block per month at	<del>\$ 0.2902</del>	<del>\$ 0.9492</del>	<del>\$ 0.0555</del>	<del>\$ 0.2902</del>	<del>\$ 1.4680</del>	<del>\$ 0.0555</del>	<del>\$ 1.8137</del>
	<del>\$ -0.2839</del>	<del>\$ -1.2816</del>	<del>\$ -0.0555</del>	<del>\$ -0.2839</del>	<del>\$ -1.4680</del>	<del>\$ -0.0555</del>	<del>\$ -1.8074</del>
<b>Commercial/Industrial - G-43</b>							
Customer Charge per Month per Meter	<del>\$ -734.69</del>		<del>\$ -734.69</del>	<del>\$ -734.69</del>			<del>\$ -734.69</del>
All therms	\$ 750.85	\$ 0.9492	\$ 0.0555	\$ 750.85	\$ 1.4680	\$ 0.0555	\$ 750.85
	<del>\$ 0.2677</del>	<del>\$ 0.9492</del>	<del>\$ 0.0555</del>	<del>\$ 0.1224</del>	<del>\$ 1.4680</del>	<del>\$ 0.0555</del>	<del>\$ 1.6459</del>
	<del>\$ -0.2620</del>	<del>\$ -1.2816</del>	<del>\$ -0.0555</del>	<del>\$ -0.1198</del>	<del>\$ -1.4680</del>	<del>\$ -0.0555</del>	<del>\$ -1.6433</del>
<b>Commercial/Industrial - G-51</b>							
Customer Charge per Month per Meter	<del>\$ -57.06</del>		<del>\$ -57.06</del>	<del>\$ -57.06</del>			<del>\$ -57.06</del>
Size of the first block	\$ 58.32		\$ 58.32	\$ 58.32			\$ 58.32
100 therms	\$ 0.2881	\$ 0.9492	\$ 0.0555	\$ 0.2881	\$ 1.4680	\$ 0.0555	\$ 1.8116
Therms in the first block per month at	<del>\$ -0.2819</del>	<del>\$ -1.2816</del>	<del>\$ -0.0555</del>	<del>\$ -0.2819</del>	<del>\$ -1.4680</del>	<del>\$ -0.0555</del>	<del>\$ -1.8054</del>
All therms over the first block per month at	<del>\$ 0.1873</del>	<del>\$ 0.9492</del>	<del>\$ 0.0555</del>	<del>\$ 0.1873</del>	<del>\$ 1.4680</del>	<del>\$ 0.0555</del>	<del>\$ 1.7108</del>
	<del>\$ -0.1833</del>	<del>\$ -1.2816</del>	<del>\$ -0.0555</del>	<del>\$ -0.1833</del>	<del>\$ -1.4680</del>	<del>\$ -0.0555</del>	<del>\$ -1.7068</del>
<b>Commercial/Industrial - G-52</b>							
Customer Charge per Month per Meter	<del>\$ -171.19</del>		<del>\$ -171.19</del>	<del>\$ -171.19</del>			<del>\$ -171.19</del>
Size of the first block	\$ 174.96		\$ 174.96	\$ 174.96			\$ 174.96
1000 therms	\$ 0.2482	\$ 0.9492	\$ 0.0555	\$ 0.1798	\$ 1.4680	\$ 0.0555	\$ 1.7033
Therms in the first block per month at	<del>\$ -0.2428</del>	<del>\$ -1.2816</del>	<del>\$ -0.0555</del>	<del>\$ -0.1759</del>	<del>\$ -1.4680</del>	<del>\$ -0.0555</del>	<del>\$ -1.6994</del>
All therms over the first block per month at	<del>\$ 0.1653</del>	<del>\$ 0.9492</del>	<del>\$ 0.0555</del>	<del>\$ 0.1022</del>	<del>\$ 1.4680</del>	<del>\$ 0.0555</del>	<del>\$ 1.6257</del>
	<del>\$ -0.1617</del>	<del>\$ -1.2816</del>	<del>\$ -0.0555</del>	<del>\$ -0.1000</del>	<del>\$ -1.4680</del>	<del>\$ -0.0555</del>	<del>\$ -1.6235</del>
<b>Commercial/Industrial - G-53</b>							
Customer Charge per Month per Meter	<del>\$ -756.10</del>		<del>\$ -756.10</del>	<del>\$ -756.10</del>			<del>\$ -756.10</del>
All therms over the first block per month at	\$ 772.74	\$ 0.9492	\$ 0.0555	\$ 772.74	\$ 1.4680	\$ 0.0555	\$ 772.74
	<del>\$ 0.1735</del>	<del>\$ 0.9492</del>	<del>\$ 0.0555</del>	<del>\$ 0.0832</del>	<del>\$ 1.4680</del>	<del>\$ 0.0555</del>	<del>\$ 1.6067</del>
	<del>\$ -0.1697</del>	<del>\$ -1.2816</del>	<del>\$ -0.0555</del>	<del>\$ -0.0814</del>	<del>\$ -1.4680</del>	<del>\$ -0.0555</del>	<del>\$ -1.6049</del>
<b>Commercial/Industrial - G-54</b>							
Customer Charge per Month per Meter	<del>\$ -756.10</del>		<del>\$ -756.10</del>	<del>\$ -756.10</del>			<del>\$ -756.10</del>
All therms over the first block per month at	\$ 772.74	\$ 0.9492	\$ 0.0555	\$ 772.74	\$ 1.4680	\$ 0.0555	\$ 772.74
	<del>\$ 0.0662</del>	<del>\$ 0.9492</del>	<del>\$ 0.0555</del>	<del>\$ 0.0359</del>	<del>\$ 1.4680</del>	<del>\$ 0.0555</del>	<del>\$ 1.5594</del>
	<del>\$ -0.0648</del>	<del>\$ -1.2816</del>	<del>\$ -0.0555</del>	<del>\$ -0.0352</del>	<del>\$ -1.4680</del>	<del>\$ -0.0555</del>	<del>\$ -1.5587</del>

Formatted: Heading 2

DATED: XXXXX XX, 2021 ISSUED BY: /s/Neil Proudman  
Neil Proudman  
EFFECTIVE: November 1, 2021 TITLE: President  
Authorized by NHPUC Order No. XX,XXX dated XXX XX, XXXX, in Docket No. DG 21-XXX  
DATED: XXXX XX August 13, 2021 ISSUED BY: /s/Neil Proudman  
Neil Proudman  
EFFECTIVE: November August 1, 2021 TITLE: President  
Authorized by NHPUC Order No. 26,505 dated July 30, 2021, in Docket No. DG 20-105

NHPUC NO. 11 GAS  
LIBERTY UTILITIES

First Revised Original Page 88  
Superseding Original Page 88 Firm Rate Schedule  
Firm Rate Schedule

FIRM RATE SCHEDULES							
Rates effective November 01, 2021 - April 30, 2022 Winter Period				Rates Effective August 1, 2021 - October 31, 2021 Summer Period			
Delivery Charge	Cost of Gas Rate Page 98	LDAC Page 102	Total Rate	Delivery Charge	Cost of Gas Rate Page 98	LDAC Page 102	Total Rate
<b>Residential Non Heating - R-1</b>							
Customer Charge per Month per Meter	\$ 15.39		\$ 15.39	\$ 15.39			\$ 15.39
All Therms	\$ 0.3844	\$ 0.9492	\$ 1.3925	\$ 0.3844	\$ 1.4680	\$ 0.0589	\$ 1.9113
<b>Residential Heating - R-3</b>							
Customer Charge per Month per Meter	\$ 15.39		\$ 15.39	\$ 15.39			\$ 15.39
Size of the first block	\$ 0.5632	\$ 0.9492	\$ 1.5713	\$ 0.5632	\$ 1.4680	\$ 0.0589	\$ 2.0901
<b>Residential Heating - R-4</b>							
Customer Charge per Month per Meter	\$ 8.47		\$ 8.47	\$ 15.39			\$ 15.39
Size of the first block	\$ 0.3098	\$ 0.9492	\$ 1.3179	\$ 0.5632	\$ 1.4680	\$ 0.0589	\$ 2.0901
<b>Commercial/Industrial - G-41</b>							
Customer Charge per Month per Meter	\$ 57.06		\$ 57.06	\$ 57.06			\$ 57.06
Size of the first block	\$ 0.4688	\$ 0.9492	\$ 1.4735	\$ 0.4688	\$ 1.4680	\$ 0.0555	\$ 1.9923
Therms in the first block per month at							
All therms over the first block per month at	\$ 0.3149	\$ 0.9492	\$ 1.3196	\$ 0.3149	\$ 1.4680	\$ 0.0555	\$ 1.8384
<b>Commercial/Industrial - G-42</b>							
Customer Charge per Month per Meter	\$ 171.19		\$ 171.19	\$ 171.19			\$ 171.19
Size of the first block	\$ 0.4261	\$ 0.9492	\$ 1.4308	\$ 0.4261	\$ 1.4680	\$ 0.0555	\$ 1.9496
Therms in the first block per month at							
All therms over the first block per month at	\$ 0.2839	\$ 0.9492	\$ 1.2886	\$ 0.2839	\$ 1.4680	\$ 0.0555	\$ 1.8074
<b>Commercial/Industrial - G-43</b>							
Customer Charge per Month per Meter	\$ 734.69		\$ 734.69	\$ 734.69			\$ 734.69
All Therms	\$ 0.2620	\$ 0.9492	\$ 1.2667	\$ 0.1198	\$ 1.4680	\$ 0.0555	\$ 1.6433
<b>Commercial/Industrial - G-51</b>							
Customer Charge per Month per Meter	\$ 57.06		\$ 57.06	\$ 57.06			\$ 57.06
Size of the first block	\$ 0.2819	\$ 0.9492	\$ 1.2866	\$ 0.2819	\$ 1.4680	\$ 0.0555	\$ 1.8054
Therms in the first block per month at							
All therms over the first block per month at	\$ 0.1833	\$ 0.9492	\$ 1.1880	\$ 0.1833	\$ 1.4680	\$ 0.0555	\$ 1.7068
<b>Commercial/Industrial - G-52</b>							
Customer Charge per Month per Meter	\$ 171.19		\$ 171.19	\$ 171.19			\$ 171.19
Size of the first block	\$ 0.2428	\$ 0.9492	\$ 1.2475	\$ 0.1759	\$ 1.4680	\$ 0.0555	\$ 1.6994
Therms in the first block per month at							
All therms over the first block per month at	\$ 0.1617	\$ 0.9492	\$ 1.1664	\$ 0.1000	\$ 1.4680	\$ 0.0555	\$ 1.6235
<b>Commercial/Industrial - G-53</b>							
Customer Charge per Month per Meter	\$ 756.10		\$ 756.10	\$ 756.10			\$ 756.10
All therms over the first block per month at	\$ 0.1997	\$ 0.9492	\$ 1.1744	\$ 0.0814	\$ 1.4680	\$ 0.0555	\$ 1.6049
<b>Commercial/Industrial - G-54</b>							
Customer Charge per Month per Meter	\$ 756.10		\$ 756.10	\$ 756.10			\$ 756.10
All therms over the first block per month at	<del>\$ 0.0649</del>	<del>\$ 0.9492</del>	<del>\$ 1.0695</del>	<del>\$ 0.0652</del>	<del>\$ 1.4680</del>	<del>\$ 0.0555</del>	<del>\$ 1.5687</del>

Formatted: Heading 2, Left

Formatted: Indent: First line: 0"

Formatted: Left

DATED: XXXXX XX, 2021 ISSUED BY: /s/Neil Proudman

EFFECTIVE: November 1, 2021 TITLE: President

Authorized by NHPUC Order No. XX,XXX dated XXX XX, XXXX, in Docket No. DG 21-XXX

DATED: XXXX XX August 13, 2021 ISSUED BY: /s/Neil Proudman

EFFECTIVE: November August 1, 2021 TITLE: President

Authorized by NHPUC Order No. 26,505 dated July 30, 2021, in Docket No. DG 20-105

NHPUC NO. 11 GAS  
LIBERTY UTILITIES

~~First Revised Original~~ Page 89  
~~Superseding Original Page 89 Firm Rate Schedule~~  
Firm Rate Schedule

**24 FIRM RATE SCHEDULES - MANAGED EXPANSION PROGRAM-EXCLUDING  
KEENE CUSTOMERS**

DATED: XXXXXX XX, 2021 ISSUED BY: /s/Neil Proudman  
Neil Proudman  
EFFECTIVE: November 1, 2021 TITLE: President

Authorized by NHPUC Order No. XX,XXX dated XXX XX, XXXX, in Docket No. DG 21-XXX  
DATED: ~~XXXX XX~~ August 13, 2021 ISSUED BY: /s/Neil Proudman  
Neil Proudman  
EFFECTIVE: ~~November~~ August 1, 2021 TITLE: President

~~Authorized by NHPUC Order No. 26,505 dated July 30, 2021, in Docket No. DG 20-105~~

NHPUC NO. 11 GAS  
LIBERTY UTILITIES

~~First Revised Original~~ Page 89  
~~Superseding Original Page 89~~ Firm Rate Schedule  
Firm Rate Schedule

Rates effective November 01, 2021 - April 30, 2022 Winter Period					Rates Effective May 1, 2022 - October 31, 2022 Summer Period				
Delivery Charge	Cost of Gas Rate Page 95	LDAC Page 101	Total Rate		Delivery Charge	Cost of Gas Rate Page 92	LDAC Page 101	Total Rate	
<b>Residential Non Heating - R-5</b>									
Customer Charge per Month per Meter	\$ 20.01		\$ 20.01		\$ 20.01			\$ 20.01	
All Therms	\$ 0.5360	\$ 0.6050	\$ 0.0589	\$ 1.1999	\$ 0.5360	\$ 0.3935	\$ 0.0589	\$ 0.9884	
	<del>\$ 0.4997</del>	<del>\$ 0.6050</del>	<del>\$ 0.0589</del>	<del>\$ 1.1636</del>	<del>\$ 0.4997</del>	<del>\$ 0.3935</del>	<del>\$ 0.0589</del>	<del>\$ 0.9524</del>	
<b>Residential Heating - R-6</b>									
Customer Charge per Month per Meter	\$ 20.01		\$ 20.01		\$ 20.01			\$ 20.01	
Size of the first block	all therms				all therms				
Therms in the first block per month at	\$ 0.7550	\$ 0.6050	\$ 0.0589	\$ 1.4189	\$ 0.7550	\$ 0.3935	\$ 0.0589	\$ 1.2074	
	<del>\$ 0.7322</del>	<del>\$ 0.6050</del>	<del>\$ 0.0589</del>	<del>\$ 1.3961</del>	<del>\$ 0.7322</del>	<del>\$ 0.3935</del>	<del>\$ 0.0589</del>	<del>\$ 1.1846</del>	
<b>Residential Heating - R-7</b>									
Customer Charge per Month per Meter	\$ 11.01		\$ 11.01		\$ 20.01			\$ 20.01	
Size of the first block	all therms				all therms				
Therms in the first block per month at	\$ 0.4161	\$ 0.6050	\$ 0.0589	\$ 1.0800	\$ 0.7566	\$ 0.3935	\$ 0.0589	\$ 1.2090	
	<del>\$ 0.4027</del>	<del>\$ 0.3328</del>	<del>\$ 0.0589</del>	<del>\$ 0.7944</del>	<del>\$ 0.7322</del>	<del>\$ 0.3935</del>	<del>\$ 0.0589</del>	<del>\$ 1.1846</del>	
<b>Commercial/Industrial - G-44</b>									
Customer Charge per Month per Meter	<del>\$ 74.48</del>		<del>\$ 74.48</del>		<del>\$ 74.48</del>			<del>\$ 74.48</del>	
Size of the first block	\$ 75.81		\$ 75.81		\$ 75.81			\$ 75.81	
Therms in the first block per month at	100 therms				20 therms				
	\$ 0.6228	\$ 0.6031	\$ 0.0555	\$ 1.2814	\$ 0.6228	\$ 0.3886	\$ 0.0555	\$ 1.0669	
	<del>\$ 0.6004</del>	<del>\$ 0.6031</del>	<del>\$ 0.0555</del>	<del>\$ 1.2690</del>	<del>\$ 0.6004</del>	<del>\$ 0.3886</del>	<del>\$ 0.0555</del>	<del>\$ 1.0535</del>	
All therms over the first block per month at	\$ 0.4184	\$ 0.6031	\$ 0.0555	\$ 1.0770	\$ 0.4184	\$ 0.3886	\$ 0.0555	\$ 0.8625	
	<del>\$ 0.4094</del>	<del>\$ 0.6031</del>	<del>\$ 0.0555</del>	<del>\$ 1.0680</del>	<del>\$ 0.4094</del>	<del>\$ 0.3886</del>	<del>\$ 0.0555</del>	<del>\$ 0.8535</del>	
<b>Commercial/Industrial - G-45</b>									
Customer Charge per Month per Meter	<del>\$ 222.55</del>		<del>\$ 222.55</del>		<del>\$ 222.55</del>			<del>\$ 222.55</del>	
Size of the first block	\$ 227.45		\$ 227.45		\$ 227.45			\$ 227.45	
Therms in the first block per month at	1000 therms				400 therms				
	\$ 0.5661	\$ 0.6031	\$ 0.0555	\$ 1.2247	\$ 0.5661	\$ 0.3886	\$ 0.0555	\$ 1.0102	
	<del>\$ 0.5539</del>	<del>\$ 0.6031</del>	<del>\$ 0.0555</del>	<del>\$ 1.2125</del>	<del>\$ 0.5539</del>	<del>\$ 0.3886</del>	<del>\$ 0.0555</del>	<del>\$ 0.9980</del>	
All therms over the first block per month at	\$ 0.3772	\$ 0.6031	\$ 0.0555	\$ 1.0358	\$ 0.3772	\$ 0.3886	\$ 0.0555	\$ 0.8213	
	<del>\$ 0.3694</del>	<del>\$ 0.6031</del>	<del>\$ 0.0555</del>	<del>\$ 1.0277</del>	<del>\$ 0.3694</del>	<del>\$ 0.3886</del>	<del>\$ 0.0555</del>	<del>\$ 0.8132</del>	
<b>Commercial/Industrial - G-46</b>									
Customer Charge per Month per Meter	<del>\$ 955.10</del>		<del>\$ 955.10</del>		<del>\$ 955.10</del>			<del>\$ 955.10</del>	
Size of the first block	\$ 976.11		\$ 976.11		\$ 976.11			\$ 976.11	
All therms over the first block per month at	\$ 0.3481	\$ 0.6031	\$ 0.0555	\$ 1.0067	\$ 0.1592	\$ 0.3886	\$ 0.0555	\$ 0.6033	
	<del>\$ 0.3406</del>	<del>\$ 0.6031</del>	<del>\$ 0.0555</del>	<del>\$ 0.9992</del>	<del>\$ 0.1557</del>	<del>\$ 0.3886</del>	<del>\$ 0.0555</del>	<del>\$ 0.5998</del>	
<b>Commercial/Industrial - G-55</b>									
Customer Charge per Month per Meter	<del>\$ 74.48</del>		<del>\$ 74.48</del>		<del>\$ 74.48</del>			<del>\$ 74.48</del>	
Size of the first block	\$ 75.81		\$ 75.81		\$ 75.81			\$ 75.81	
Therms in the first block per month at	100 therms				100 therms				
	\$ 0.3745	\$ 0.6139	\$ 0.0555	\$ 1.0439	\$ 0.3745	\$ 0.3999	\$ 0.0555	\$ 0.8299	
	<del>\$ 0.3665</del>	<del>\$ 0.6139</del>	<del>\$ 0.0555</del>	<del>\$ 1.0359</del>	<del>\$ 0.3665</del>	<del>\$ 0.3999</del>	<del>\$ 0.0555</del>	<del>\$ 0.8219</del>	
All therms over the first block per month at	\$ 0.2435	\$ 0.6139	\$ 0.0555	\$ 0.9129	\$ 0.2435	\$ 0.3999	\$ 0.0555	\$ 0.6989	
	<del>\$ 0.2383</del>	<del>\$ 0.6139</del>	<del>\$ 0.0555</del>	<del>\$ 0.9077</del>	<del>\$ 0.2383</del>	<del>\$ 0.3999</del>	<del>\$ 0.0555</del>	<del>\$ 0.6937</del>	
<b>Commercial/Industrial - G-56</b>									
Customer Charge per Month per Meter	<del>\$ 222.55</del>		<del>\$ 222.55</del>		<del>\$ 222.55</del>			<del>\$ 222.55</del>	
Size of the first block	\$ 227.45		\$ 227.45		\$ 227.45			\$ 227.45	
Therms in the first block per month at	1000 therms				1000 therms				
	\$ 0.3226	\$ 0.6139	\$ 0.0555	\$ 0.9920	\$ 0.2337	\$ 0.3999	\$ 0.0555	\$ 0.6891	
	<del>\$ 0.3157</del>	<del>\$ 0.6139</del>	<del>\$ 0.0555</del>	<del>\$ 0.9865</del>	<del>\$ 0.2287</del>	<del>\$ 0.3999</del>	<del>\$ 0.0555</del>	<del>\$ 0.6844</del>	
All therms over the first block per month at	\$ 0.2148	\$ 0.6139	\$ 0.0555	\$ 0.8842	\$ 0.1328	\$ 0.3999	\$ 0.0555	\$ 0.5882	
	<del>\$ 0.2102</del>	<del>\$ 0.6139</del>	<del>\$ 0.0555</del>	<del>\$ 0.8805</del>	<del>\$ 0.1300</del>	<del>\$ 0.3999</del>	<del>\$ 0.0555</del>	<del>\$ 0.5854</del>	
<b>Commercial/Industrial - G-57</b>									
Customer Charge per Month per Meter	<del>\$ 982.93</del>		<del>\$ 982.93</del>		<del>\$ 982.93</del>			<del>\$ 982.93</del>	
Size of the first block	\$ 1,004.56		\$ 1,004.56		\$ 1,004.56			\$ 1,004.56	
All therms over the first block per month at	\$ 0.2255	\$ 0.6139	\$ 0.0555	\$ 0.8949	\$ 0.1082	\$ 0.3999	\$ 0.0555	\$ 0.5636	
	<del>\$ 0.2207</del>	<del>\$ 0.6139</del>	<del>\$ 0.0555</del>	<del>\$ 0.8904</del>	<del>\$ 0.1059</del>	<del>\$ 0.3999</del>	<del>\$ 0.0555</del>	<del>\$ 0.5613</del>	
<b>Commercial/Industrial - G-58</b>									
Customer Charge per Month per Meter	<del>\$ 982.93</del>		<del>\$ 982.93</del>		<del>\$ 982.93</del>			<del>\$ 982.93</del>	
Size of the first block	\$ 1,004.56		\$ 1,004.56		\$ 1,004.56			\$ 1,004.56	
All therms over the first block per month at	\$ 0.0860	\$ 0.6139	\$ 0.0555	\$ 0.7554	\$ 0.0467	\$ 0.3999	\$ 0.0555	\$ 0.5021	
	<del>\$ 0.0842</del>	<del>\$ 0.6139</del>	<del>\$ 0.0555</del>	<del>\$ 0.7536</del>	<del>\$ 0.0457</del>	<del>\$ 0.3999</del>	<del>\$ 0.0555</del>	<del>\$ 0.5014</del>	

DATED: XXXXX XX, 2021

ISSUED BY: /s/Neil Proudman

EFFECTIVE: November 1, 2021

TITLE: President

Authorized by NHPUC Order No. XX,XXX dated XXX XX, XXXX, in Docket No. DG 21-XXX

DATED: XXXX XX August 13, 2021

ISSUED BY: /s/Neil Proudman

EFFECTIVE: November August 1, 2021

TITLE: President

Authorized by NHPUC Order No. 26,505 dated July 30, 2021, in Docket No. DG 20-105

NHPUC NO. 11 GAS  
LIBERTY UTILITIES

~~First Revised Original~~ Page 89  
~~Superseding Original Page 89~~ Firm Rate Schedule  
Firm Rate Schedule

Rates effective November 01, 2021 - April 30, 2022 Winter Period					Rates Effective May 1, 2022 - October 31, 2022 Summer Period				
Delivery Charge	Cost of Gas Rate Page 95	LDAC Page 101	Total Rate		Delivery Charge	Cost of Gas Rate Page 92	LDAC Page 101	Total Rate	
<b>Residential Non Heating - R-5</b>									
Customer Charge per Month per Meter	\$ 20.01		\$ 20.01		\$ 20.01			\$ 20.01	
All Therms	\$ 0.5360	\$ 0.6050	\$ 0.0589	\$ 1.1999	\$ 0.5360	\$ 0.3935	\$ 0.0589	\$ 0.9884	
	<del>\$ 0.4997</del>	<del>\$ 0.6050</del>	<del>\$ 0.0589</del>	<del>\$ 1.1636</del>	<del>\$ 0.4997</del>	<del>\$ 0.3935</del>	<del>\$ 0.0589</del>	<del>\$ 0.9524</del>	
<b>Residential Heating - R-6</b>									
Customer Charge per Month per Meter	\$ 20.01		\$ 20.01		\$ 20.01			\$ 20.01	
Size of the first block	all therms				all therms				
Therms in the first block per month at	\$ 0.7550	\$ 0.6050	\$ 0.0589	\$ 1.4189	\$ 0.7550	\$ 0.3935	\$ 0.0589	\$ 1.2074	
	<del>\$ 0.7322</del>	<del>\$ 0.6050</del>	<del>\$ 0.0589</del>	<del>\$ 1.3961</del>	<del>\$ 0.7322</del>	<del>\$ 0.3935</del>	<del>\$ 0.0589</del>	<del>\$ 1.1846</del>	
<b>Residential Heating - R-7</b>									
Customer Charge per Month per Meter	\$ 11.01		\$ 11.01		\$ 20.01			\$ 20.01	
Size of the first block	all therms				all therms				
Therms in the first block per month at	\$ 0.4161	\$ 0.6050	\$ 0.0589	\$ 1.0800	\$ 0.7566	\$ 0.3935	\$ 0.0589	\$ 1.2090	
	<del>\$ 0.4027</del>	<del>\$ 0.3328</del>	<del>\$ 0.0589</del>	<del>\$ 0.7944</del>	<del>\$ 0.7322</del>	<del>\$ 0.3935</del>	<del>\$ 0.0589</del>	<del>\$ 1.1846</del>	
<b>Commercial/Industrial - G-44</b>									
Customer Charge per Month per Meter	<del>\$ 74.48</del>		<del>\$ 74.48</del>		<del>\$ 74.48</del>			<del>\$ 74.48</del>	
Size of the first block	\$ 75.81		\$ 75.81		\$ 75.81			\$ 75.81	
Therms in the first block per month at	100 therms				20 therms				
	\$ 0.6228	\$ 0.6031	\$ 0.0555	\$ 1.2814	\$ 0.6228	\$ 0.3886	\$ 0.0555	\$ 1.0669	
	<del>\$ 0.6004</del>	<del>\$ 0.6031</del>	<del>\$ 0.0555</del>	<del>\$ 1.2690</del>	<del>\$ 0.6004</del>	<del>\$ 0.3886</del>	<del>\$ 0.0555</del>	<del>\$ 1.0535</del>	
All therms over the first block per month at	\$ 0.4184	\$ 0.6031	\$ 0.0555	\$ 1.0770	\$ 0.4184	\$ 0.3886	\$ 0.0555	\$ 0.8625	
	<del>\$ 0.4094</del>	<del>\$ 0.6031</del>	<del>\$ 0.0555</del>	<del>\$ 1.0680</del>	<del>\$ 0.4094</del>	<del>\$ 0.3886</del>	<del>\$ 0.0555</del>	<del>\$ 0.8535</del>	
<b>Commercial/Industrial - G-45</b>									
Customer Charge per Month per Meter	<del>\$ 222.55</del>		<del>\$ 222.55</del>		<del>\$ 222.55</del>			<del>\$ 222.55</del>	
Size of the first block	\$ 227.45		\$ 227.45		\$ 227.45			\$ 227.45	
Therms in the first block per month at	1000 therms				400 therms				
	\$ 0.5661	\$ 0.6031	\$ 0.0555	\$ 1.2247	\$ 0.5661	\$ 0.3886	\$ 0.0555	\$ 1.0102	
	<del>\$ 0.5539</del>	<del>\$ 0.6031</del>	<del>\$ 0.0555</del>	<del>\$ 1.2125</del>	<del>\$ 0.5539</del>	<del>\$ 0.3886</del>	<del>\$ 0.0555</del>	<del>\$ 0.9980</del>	
All therms over the first block per month at	\$ 0.3772	\$ 0.6031	\$ 0.0555	\$ 1.0358	\$ 0.3772	\$ 0.3886	\$ 0.0555	\$ 0.8213	
	<del>\$ 0.3694</del>	<del>\$ 0.6031</del>	<del>\$ 0.0555</del>	<del>\$ 1.0277</del>	<del>\$ 0.3694</del>	<del>\$ 0.3886</del>	<del>\$ 0.0555</del>	<del>\$ 0.8132</del>	
<b>Commercial/Industrial - G-46</b>									
Customer Charge per Month per Meter	<del>\$ 955.10</del>		<del>\$ 955.10</del>		<del>\$ 955.10</del>			<del>\$ 955.10</del>	
Size of the first block	\$ 976.11		\$ 976.11		\$ 976.11			\$ 976.11	
All therms over the first block per month at	\$ 0.3481	\$ 0.6031	\$ 0.0555	\$ 1.0067	\$ 0.1592	\$ 0.3886	\$ 0.0555	\$ 0.6033	
	<del>\$ 0.3406</del>	<del>\$ 0.6031</del>	<del>\$ 0.0555</del>	<del>\$ 0.9992</del>	<del>\$ 0.1557</del>	<del>\$ 0.3886</del>	<del>\$ 0.0555</del>	<del>\$ 0.5998</del>	
<b>Commercial/Industrial - G-55</b>									
Customer Charge per Month per Meter	<del>\$ 74.49</del>		<del>\$ 74.49</del>		<del>\$ 74.48</del>			<del>\$ 74.48</del>	
Size of the first block	\$ 75.81		\$ 75.81		\$ 75.81			\$ 75.81	
Therms in the first block per month at	100 therms				100 therms				
	\$ 0.3745	\$ 0.6139	\$ 0.0555	\$ 1.0439	\$ 0.3745	\$ 0.3999	\$ 0.0555	\$ 0.8299	
	<del>\$ 0.3665</del>	<del>\$ 0.6139</del>	<del>\$ 0.0555</del>	<del>\$ 1.0359</del>	<del>\$ 0.3665</del>	<del>\$ 0.3999</del>	<del>\$ 0.0555</del>	<del>\$ 0.8219</del>	
All therms over the first block per month at	\$ 0.2435	\$ 0.6139	\$ 0.0555	\$ 0.9129	\$ 0.2435	\$ 0.3999	\$ 0.0555	\$ 0.6989	
	<del>\$ 0.2383</del>	<del>\$ 0.6139</del>	<del>\$ 0.0555</del>	<del>\$ 0.9077</del>	<del>\$ 0.2383</del>	<del>\$ 0.3999</del>	<del>\$ 0.0555</del>	<del>\$ 0.6937</del>	
<b>Commercial/Industrial - G-56</b>									
Customer Charge per Month per Meter	<del>\$ 222.55</del>		<del>\$ 222.55</del>		<del>\$ 222.55</del>			<del>\$ 222.55</del>	
Size of the first block	\$ 227.45		\$ 227.45		\$ 227.45			\$ 227.45	
Therms in the first block per month at	1000 therms				1000 therms				
	\$ 0.3226	\$ 0.6139	\$ 0.0555	\$ 0.9920	\$ 0.2337	\$ 0.3999	\$ 0.0555	\$ 0.6891	
	<del>\$ 0.3157</del>	<del>\$ 0.6139</del>	<del>\$ 0.0555</del>	<del>\$ 0.9865</del>	<del>\$ 0.2287</del>	<del>\$ 0.3999</del>	<del>\$ 0.0555</del>	<del>\$ 0.6844</del>	
All therms over the first block per month at	\$ 0.2148	\$ 0.6139	\$ 0.0555	\$ 0.8842	\$ 0.1328	\$ 0.3999	\$ 0.0555	\$ 0.5882	
	<del>\$ 0.2102</del>	<del>\$ 0.6139</del>	<del>\$ 0.0555</del>	<del>\$ 0.8805</del>	<del>\$ 0.1300</del>	<del>\$ 0.3999</del>	<del>\$ 0.0555</del>	<del>\$ 0.5854</del>	
<b>Commercial/Industrial - G-57</b>									
Customer Charge per Month per Meter	<del>\$ 982.93</del>		<del>\$ 982.93</del>		<del>\$ 982.93</del>			<del>\$ 982.93</del>	
Size of the first block	\$ 1,004.56		\$ 1,004.56		\$ 1,004.56			\$ 1,004.56	
All therms over the first block per month at	\$ 0.2255	\$ 0.6139	\$ 0.0555	\$ 0.8949	\$ 0.1082	\$ 0.3999	\$ 0.0555	\$ 0.5636	
	<del>\$ 0.2207</del>	<del>\$ 0.6139</del>	<del>\$ 0.0555</del>	<del>\$ 0.8904</del>	<del>\$ 0.1059</del>	<del>\$ 0.3999</del>	<del>\$ 0.0555</del>	<del>\$ 0.5613</del>	
<b>Commercial/Industrial - G-58</b>									
Customer Charge per Month per Meter	<del>\$ 982.93</del>		<del>\$ 982.93</del>		<del>\$ 982.93</del>			<del>\$ 982.93</del>	
Size of the first block	\$ 1,004.56		\$ 1,004.56		\$ 1,004.56			\$ 1,004.56	
All therms over the first block per month at	\$ 0.0860	\$ 0.6139	\$ 0.0555	\$ 0.7554	\$ 0.0467	\$ 0.3999	\$ 0.0555	\$ 0.5021	
	<del>\$ 0.0842</del>	<del>\$ 0.6139</del>	<del>\$ 0.0555</del>	<del>\$ 0.7536</del>	<del>\$ 0.0457</del>	<del>\$ 0.3999</del>	<del>\$ 0.0555</del>	<del>\$ 0.5014</del>	

DATED: XXXXX XX, 2021

ISSUED BY: /s/Neil Proudman

EFFECTIVE: November 1, 2021

TITLE: President

Authorized by NHPUC Order No. XX.XXX dated XXX XX, XXXX, in Docket No. DG 21-XXX

DATED: XXXX XX August 13, 2021

ISSUED BY: /s/Neil Proudman

EFFECTIVE: November August 1, 2021

TITLE: President

Authorized by NHPUC Order No. 26,505 dated July 30, 2021, in Docket No. DG 20-105





# CITY OF CONCORD, NEW HAMPSHIRE REAL ESTATE TAX BILL

Docket No. DG 21-128  
Attachment 5

Collections Office, 41 Green St. Concord, NH 03301

Payment Remittance: P.O. Box 9582, Manchester, NH 03108-9582

**TO:** LIBERTY UTILITIES (ENERGYNORTH NATURAL GAS) CORP  
15 BUTTRICK ROAD, LONDONDERRY, NH 03053-3305

*12/6/19* MAILED ON: 11/25/2019

FOR A DETAILED EXPLANATION OF HOW TO READ THIS TAX BILL OR ASSESSING PROCESS: PLEASE VISIT THE CITY'S WEBSITE AT: WWW.CONCORDNH.GOV

## ASSESSMENT INFORMATION

## TAX RATE/CALCULATIONS

## BILLING INFORMATION

Account Number:	1539	Local Ed	13.2600	3,893.14
Location:	1 GAS ST	State Ed	0.0000	0.00
Map/Lot/Bldg/Unit:	26/1/6	County	2.7000	792.72
		City	9.7700	2,868.47
Land Value	265,000.00	Total*	25.7300	
Building Value	28,600.00			
Total Value	293,600.00	Gross Tax		7,554.33
Total Exemptions	0.00	Less Credits:		0.00
Taxable Value	293,600.00	Annual Tax**		7,554.33
		Less		
Veterans' Credit*	0.00	October		1,912.07
Exemption (s)	0.00	July		1,912.07
Elderly	0.00			
Blind	0.00			

\*1/2 Veterans' Credit-May billing only  
Total credit amount is shown on November bill

\*1/2 Last year's final rate, May billing only  
\*\*1/2 Estimated annual tax, May billing only

Past Due - Prior Tax Years: **	0.00
Past Due - Current Tax Year: *	11.32
<b>Total Delinquent Taxes:</b>	<b>11.32</b>

Past due amounts do not include interest or costs. For payoff amounts contact the Collections office at 225-8540

### 2019 Real Estate Tax

Tax Due	1/02/2020	1,865.10
Less Payments processed by	11/13/2019	0.00
Amount Due	1/02/2020	1,865.10
Tax Due	3/31/2020	1,865.09
Less Payments processed by	11/13/2019	0.00
Amount Due	3/31/2020	1,865.09

\*Amounts outstanding after the due dates incur 8% interest

\*\*Amounts outstanding after lien incur 14% or 18% interest depending on Tax Year.

## PRIOR YEARS BILLING HISTORY

### 2016

Local Ed	12.7000	3,728.72
State Ed	0.0000	0.00
County	2.9000	851.44
City	9.6800	2,842.05
Total	25.2800	
Gross Tax		7,422.21
Less Credits		0.00
Annual Tax		7,422.21

### 2017

Local Ed	13.2400	3,887.26
State Ed	0.0000	0.00
County	2.8600	839.70
City	9.8400	2,889.02
Total	25.9400	
Gross Tax		7,615.98
Less Credits		0.00
Annual Tax		7,615.98

### 2018

Local Ed	13.4000	3,934.24
State Ed	0.0000	0.00
County	2.7500	807.40
City	9.9000	2,906.64
Total	26.0500	
Gross Tax		7,648.28
Less Credits		0.00
Annual Tax		7,648.28

# CITY OF CONCORD, NEW HAMPSHIRE REAL ESTATE TAX BILL

Docket No. DG 21-128  
Attachment 5

Collections Office, 41 Green St. Concord, NH 03301

Payment Remittance: P.O. Box 9582, Manchester, NH 03108-9582

**TO:** LIBERTY UTILITIES (ENERGY NORTH NATURAL GAS) CORP  
15 BUTTRICK ROAD, LONDONDERRY, NH 03053-3305

12/6/19

MAILED ON: 11/25/2019

FOR A DETAILED EXPLANATION OF HOW TO READ THIS TAX BILL OR ASSESSING PROCESS: PLEASE VISIT THE CITY'S WEBSITE AT: [WWW.CONCORDNH.GOV](http://WWW.CONCORDNH.GOV)

## ASSESSMENT INFORMATION

## TAX RATE/CALCULATIONS

## BILLING INFORMATION

Account Number:	108489	Local Ed	13.2600	11.27
Location:	13 BROKEN BRIDGE RD	State Ed	2.0500	1.74
Map/Lot/Bldg/Unit:	109/2/4/A	County	2.7000	2.30
		City	9.7700	8.30
Land Value	850.00	Total*	27.7800	
Building Value	0.00			
Total Value	850.00	Gross Tax		23.61
Total Exemptions	0.00	Less Credits:		0.00
Taxable Value	850.00	Annual Tax**		23.61
		Less		
Veterans' Credit*	0.00	October		5.98
Exemption (s)	0.00	July		6.01
Elderly	0.00			
Blind	0.00			

Past Due - Prior Tax Years: **	0.00
Past Due - Current Tax Year: *	0.04
<b>Total Delinquent Taxes:</b>	<b>0.04</b>

Past due amounts do not include interest or costs. For payoff amounts contact the Collections office at 225-8540

### 2019 Real Estate Tax

Tax Due	1/02/2020	5.83
Less Payments processed by	11/13/2019	0.00
Amount Due	1/02/2020	5.83
Tax Due	3/31/2020	5.79
Less Payments processed by	11/13/2019	0.00
Amount Due	3/31/2020	5.79

\*1/2 Veterans' Credit-May billing only  
Total credit amount is shown on November bill

\*1/2 Last year's final rate, May billing only  
\*\*1/2 Estimated annual tax, May billing only

\*Amounts outstanding after the due dates incur 8% interest  
\*\*Amounts outstanding after lien incur 14% or 18% interest depending on Tax Year.

## PRIOR YEARS BILLING HISTORY

Local Ed	Local Ed	<b>2018</b>
State Ed	State Ed	Local Ed 13.4000 11.39
County	County	State Ed 2.1400 1.82
City	City	County 2.7500 2.34
Total	Total	City 9.9000 8.42
		Total 28.1900
Gross Tax	Gross Tax	Gross Tax 23.97
Less Credits	Less Credits	Less Credits 0.00
Annual Tax	Annual Tax	Annual Tax 23.97

RECEIVED DEC 03 2019

3010358



# CITY OF CONCORD, NEW HAMPSHIRE REAL ESTATE TAX BILL

Docket No., DG 21-128

Attachment 5

Collections Office, 41 Green St. Concord, NH 03301

Payment Remittance: P.O. Box 9582, Manchester, NH 03108-9582

**TO:** LIBERTY UTILITIES (ENERGY NORTH NATURAL GAS) CORP  
15 BUTTRICK ROAD, LONDONDERRY, NH 03053-3305

12/6/19

MAILED ON: 11/25/2019

FOR A DETAILED EXPLANATION OF HOW TO READ THIS TAX BILL OR ASSESSING PROCESS: PLEASE VISIT THE CITY'S WEBSITE AT: WWW.CONCORDNH.GOV

## ASSESSMENT INFORMATION

## TAX RATE/CALCULATIONS

## BILLING INFORMATION

Account Number:	100836	Local Ed	19.6400	567.60
Location:	ROW LIC PENACOOK	State Ed	0.0000	0.00
Map/Lot/Bldg/Unit:	P000/1/6	County	2.7000	78.03
		City	9.7700	282.35
Land Value	28,900.00	Total*	32.1100	
Building Value	0.00			
Total Value	28,900.00	Gross Tax		927.98
Total Exemptions	0.00	Less Credits:		0.00
Taxable Value	28,900.00	Annual Tax**		927.98
Veterans' Credit*	0.00	Less		
Exemption (s)	0.00	October	228.17	
Elderly	0.00	July	228.17	
Blind	0.00			

\*1/2 Last year's final rate, May billing only

\*\*1/2 Estimated annual tax, May billing only

Past Due - Prior Tax Years: **	0.00
Past Due - Current Tax Year: *	1.35
<b>Total Delinquent Taxes:</b>	<b>1.35</b>

Past due amounts do not include interest or costs. For payoff amounts contact the Collections office at 225-8540

### 2019 Real Estate Tax

Tax Due	1/02/2020	235.83
Less Payments processed by	11/13/2019	0.00
Amount Due	1/02/2020	235.83
Tax Due	3/31/2020	235.81
Less Payments processed by	11/13/2019	0.00
Amount Due	3/31/2020	235.81

\*Amounts outstanding after the due dates incur 8% interest

\*\*Amounts outstanding after lien incur 14% or 18% interest depending on Tax Year.

## PRIOR YEARS BILLING HISTORY

### 2016

Local Ed	18.5100	534.94
State Ed	0.0000	0.00
County	2.9000	83.81
City	9.6800	279.75
Total	31.0900	

Gross Tax	898.50
Less Credits	0.00
Annual Tax	898.50

### 2017

Local Ed	19.0100	549.39
State Ed	0.0000	0.00
County	2.8600	82.65
City	9.8400	284.38
Total	31.7100	

Gross Tax	916.42
Less Credits	0.00
Annual Tax	916.42

### 2018

Local Ed	18.9300	547.08
State Ed	0.0000	0.00
County	2.7500	79.48
City	9.9000	286.11
Total	31.5800	

Gross Tax	912.67
Less Credits	0.00
Annual Tax	912.67

307036X2



CITY OF CONCORD, NEW HAMPSHIRE REAL ESTATE TAX BILL

Collections Office, 41 Green St. Concord, NH 03301

Payment Remittance: P.O. Box 9582, Manchester, NH 03108-9582

TO: LIBERTY UTILITIES (ENERGYNORTH NATURAL GAS) CORP  
15 BUTTRICK ROAD, LONDONDERRY, NH 03053-3305

12/6/19 MAILED ON: 11/25/2019

FOR A DETAILED EXPLANATION OF HOW TO READ THIS TAX BILL OR ASSESSING PROCESS: PLEASE VISIT THE CITY'S WEBSITE AT: WWW.CONCORDNH.GOV

ASSESSMENT INFORMATION

TAX RATE/CALCULATIONS

BILLING INFORMATION

Account Number:	12007	Local Ed	13.2600	711,194.80
Location:	DIST SYSTEM UTILITY	State Ed	0.0000	0.00
Map/Lot/Bldg/Unit:	NO00/1/2	County	2.7000	144,813.42
		City	9.7700	524,010.04
Land Value	0.00	Total*	25.7300	
Building Value	53,634,600.00			
Total Value	53,634,600.00	Gross Tax		1,380,018.26
Total Exemptions	0.00	Less Credits:		0.00
Taxable Value	53,634,600.00	Annual Tax**		1,380,018.26
Veterans' Credit*	0.00	Less		
Exemption (s)	0.00	October		319,552.10
Elderly	0.00	July		319,552.09
Blind	0.00			

\*1/2 Veterans' Credit-May billing only  
Total credit amount is shown on November bill

\*1/2 Last year's final rate, May billing only  
\*\*1/2 Estimated annual tax, May billing only

Past Due - Prior Tax Years: **	0.00
Past Due - Current Tax Year: *	1,891.05
Total Delinquent Taxes:	1,891.05
Past due amounts do not include interest or costs. For payoff amounts contact the Collections office at 225-8540	

2019 Real Estate Tax		
Tax Due	1/02/2020	370,457.03
Less Payments processed by	11/13/2019	0.00
Amount Due	1/02/2020	370,457.03
Tax Due	3/31/2020	370,457.04
Less Payments processed by	11/13/2019	0.00
Amount Due	3/31/2020	370,457.04

\*Amounts outstanding after the due dates incur 8% interest  
\*\*Amounts outstanding after lien incur 14% or 18% interest depending on Tax Year.

PRIOR YEARS BILLING HISTORY

2016			2017			2018		
Local Ed	12.7000	480,790.25	Local Ed	13.2400	564,578.76	Local Ed	13.4000	657,504.50
State Ed	0.0000	0.00	State Ed	0.0000	0.00	State Ed	0.0000	0.00
County	2.9000	109,786.75	County	2.8600	121,955.83	County	2.7500	134,935.63
City	9.6800	366,460.60	City	9.8400	419,596.30	City	9.9000	485,768.25
Total	25.2800		Total	25.9400		Total	26.0500	
Gross Tax		957,037.60	Gross Tax		1,106,130.89	Gross Tax		1,278,208.38
Less Credits		0.00	Less Credits		0.00	Less Credits		0.00
Annual Tax		957,037.60	Annual Tax		1,106,130.89	Annual Tax		1,278,208.38

Detach at perforation above and mail this remittance coupon with your

March payment.

City of Concord, P.O. Box 9582, Manchester, NH 03108-9582  
Please verify your mailing address below. If it is incorrect, kindly write your current address and sign your name below.

Street: \_\_\_\_\_  
City, State, Zip: \_\_\_\_\_  
Signature: \_\_\_\_\_

Location: DIST SYSTEM UTILITY

12820 44 48 \*\*\*\*\*AUTO\*\*ALL FOR AADC 030  
LIBERTY UTILITIES  
(ENERGYNORTH NATURAL GAS) CORP  
15 BUTTRICK ROAD  
LONDONDERRY NH 03053-3305

Tax Due	3/31/2020	370,457.04
Less payments rec'd by	11/13/2019	0.00
Bill printed	11/22/2019	

Amount Due 3/31/2020 ✓ 370,457.04

Account Number: 12007

\*\*\* Please note that payments are applied to oldest unpaid taxes first  
If this is not your intent, you must come into the office to pay\*\*\*

01 0000012007 1 03312020 2019 0000000000 0037045704 0037045704 2

Detach at perforation above and mail this remittance coupon with your

January payment.

City of Concord, P.O. Box 9582, Manchester, NH 03108-9582  
Please verify your mailing address below. If it is incorrect, kindly write your current address and sign your name below.

Street: \_\_\_\_\_  
City, State, Zip: \_\_\_\_\_  
Signature: \_\_\_\_\_

Location: DIST SYSTEM UTILITY

12820 44 48 \*\*\*\*\*AUTO\*\*ALL FOR AADC 030  
LIBERTY UTILITIES  
(ENERGYNORTH NATURAL GAS) CORP  
15 BUTTRICK ROAD  
LONDONDERRY NH 03053-3305

Tax Due	1/02/2020	370,457.03
Less payments rec'd by	11/13/2019	0.00
Bill printed	11/22/2019	

Amount Due 1/02/2020 ✓ 370,457.03

Account Number: 12007

\*\*\* Please note that payments are applied to oldest unpaid taxes first  
If this is not your intent, you must come into the office to pay\*\*\*

01 0000012007 1 01022020 2019 0037045703 0000000000 0037045703 6







# CITY OF CONCORD, NEW HAMPSHIRE REAL ESTATE TAX BILL

Collections Office, 41 Green St. Concord, NH 03301

**Payment Remittance:** P.O. Box 9582, Manchester, NH 03108-9582

**TO:** LIBERTY UTILITIES (ENERGYNORTH NATURAL GAS) CORP  
15 BUTTRICK ROAD, LONDONDERRY, NH 03053-3305

MAILED ON: 11/25/2019

FOR A DETAILED EXPLANATION OF HOW TO READ THIS TAX BILL OR ASSESSING PROCESS, PLEASE VISIT THE CITY'S WEBSITE AT: [WWW.CONCORDNH.GOV](http://WWW.CONCORDNH.GOV)

ASSESSMENT INFORMATION		TAX RATE/CALCULATIONS		BILLING INFORMATION	
Account Number:	8056	Local Ed	13.2600	17,273.80	
Location:	10 BROKEN BRIDGE RD	State Ed	0.0000	0.00	
Map/Lot/Bldg/Unit:	109/1/2	County	2.7000	3,517.29	
		City	9.7700	12,727.38	
Land Value	438,500.00	Total*	25.7300		
Building Value	864,200.00				
Total Value	1,302,700.00	Gross Tax		33,518.47	
Total Exemptions	0.00	Less Credits:		0.00	
Taxable Value	1,302,700.00	Annual Tax**		33,518.47	
Veterans' Credit*	0.00	Less			
Exemption (s)	0.00	October		8,483.84	
Elderly	0.00	July		8,483.83	
Blind	0.00				
*1/2 Veterans' Credit-May billing only		*1/2 Last year's final rate, May billing only			
Total credit amount is shown on November bill		**1/2 Estimated annual tax, May billing only			
				<div style="border: 1px solid black; padding: 5px;">           Past Due - Prior Tax Years: ** 0.00            Past Due - Current Tax Year: * 50.21  <b>Total Delinquent Taxes: 50.21</b>            Past due amounts do not include interest or costs. For            payoff amounts contact the Collections office at 225-8540         </div>	
				<b><u>2019 Real Estate Tax</u></b>	
				Tax Due	1/02/2020 8,275.40
				Less Payments processed by	11/13/2019 0.00
				Amount Due	1/02/2020 8,275.40
				Tax Due	3/31/2020 8,275.40
				Less Payments processed by	11/13/2019 0.00
				Amount Due	3/31/2020 8,275.40
				*Amounts outstanding after the due dates incur 8% interest **Amounts outstanding after lien incur 14% or 18% interest depending on Tax Year.	

### PRIOR YEARS BILLING HISTORY

	2016			2017			2018	
Local Ed	12.7000	15,514.32	Local Ed	13.2400	17,247.75	Local Ed	13.4000	17,456.18
State Ed	0.0000	0.00	State Ed	0.0000	0.00	State Ed	0.0000	0.00
County	2.9000	3,542.64	County	2.8600	3,725.72	County	2.7500	3,582.43
City	9.6800	11,825.09	City	9.8400	12,818.57	City	9.9000	12,896.73
Total	25.2800		Total	25.9400		Total	26.0500	
Gross Tax		30,882.05	Gross Tax		33,792.04	Gross Tax		33,935.34
Less Credits		0.00	Less Credits		0.00	Less Credits		0.00
Annual Tax		30,882.05	Annual Tax		33,792.04	Annual Tax		33,935.34

Detach at perforation above and mail this remittance coupon with your **March** payment.

City of Concord, P.O. Box 9582, Manchester, NH 03108-9582  
Please verify your mailing address below. If it is incorrect, kindly write  
your current address and sign your name below.

Street: \_\_\_\_\_

City, State, Zip: \_\_\_\_\_

Signature: \_\_\_\_\_

Location: 10 BROKEN BRIDGE RD



12815 44 48 \*\*\*\*\*AUTO\*\*ALL FOR AADC 030

LIBERTY UTILITIES  
(ENERGYNORTH NATURAL GAS) CORP  
15 BUTTRICK ROAD  
LONDONDERRY NH 03053-3305

Tax Due	3/31/2020	8,275.40
Less payments rec'd by	11/13/2019	0.00
Bill printed	11/22/2019	

Amount Due	3/31/2020	✓	8,275.40
------------	-----------	---	----------

Account Number: 8056

\*\*\* Please note that payments are applied to oldest unpaid taxes first  
If this is not your intent, you must come into the office to pay\*\*\*

01 0000008056 4 03312020 2019 0000000000 0000827540 0000827540 2

Detach at perforation above and mail this remittance coupon with your **January** payment.


City of Concord, P.O. Box 9582, Manchester, NH 03108-9582  
Please verify your mailing address below. If it is incorrect, kindly write  
your current address and sign your name below.

Street: \_\_\_\_\_

City, State, Zip: \_\_\_\_\_

Signature: \_\_\_\_\_

Location: 10 BROKEN BRIDGE RD



12815 44 48 \*\*\*\*\*AUTO\*\*ALL FOR AADC 030

LIBERTY UTILITIES  
(ENERGYNORTH NATURAL GAS) CORP  
15 BUTTRICK ROAD  
LONDONDERRY NH 03053-3305

Tax Due	1/02/2020	8,275.40
Less payments rec'd by	11/13/2019	0.00
Bill printed	11/22/2019	

Amount Due 1/02/2020 ✓ 8,275.40

Account Number: **8056**

\*\*\* Please note that payments are applied to oldest unpaid taxes first  
If this is not your intent, you must come into the office to pay\*\*\*

01 00000008056 4 01022020 2019 0000827540 000000000000 0000827540 2







## CITY OF CONCORD, NEW HAMPSHIRE REAL ESTATE TAX BILL

Docket No. DG 21-128  
Attachment 5

Collections Office, 41 Green St. Concord, NH 03301

Payment Remittance: P.O. Box 9582, Manchester, NH 03108-9582

TO: LIBERTY UTILITIES (ENERGYNORTH NATURAL GAS) CORP  
15 BUTTRICK ROAD, LONDONDERRY, NH 03053-3305

MAILED ON: 11/25/2020

FOR A DETAILED EXPLANATION OF HOW TO READ THIS TAX BILL OR ASSESSING PROCESS: PLEASE VISIT THE CITY'S WEBSITE AT: WWW.CONCORDNH.GOV

## ASSESSMENT INFORMATION

## TAX RATE/CALCULATIONS

## BILLING INFORMATION

Account Number:	8058	Local Ed	13.1300	14,020.21
Location:	20 BROKEN BRIDGE RD	State Ed	0.0000	0.00
Map/Lot/Bldg/Unit:	77Z/10	County	2.4400	2,605.43
		City	9.3200	9,951.90
Land Value	514,900.00	Total*	24.8900	
Building Value	552,900.00			
Total Value	1,067,800.00	Gross Tax		26,577.54
Total Exemptions	0.00	Less Credits:		0.00
Taxable Value	1,067,800.00	Annual Tax**		26,577.54
Veterans' Credit*	0.00	Less		
Exemption (s)	0.00	October	6,868.63	
Elderly	0.00	July	6,868.61	
Blind	0.00			

Past Due - Prior Tax Years: **	0.00
Past Due - Current Tax Year: *	0.00
<b>Total Delinquent Taxes:</b>	<b>0.00</b>

Past due amounts do not include interest or costs. For  
payoff amounts contact the Collections office at 225-8540

## 2020 Real Estate Tax

Tax Due	1/02/2021	6,420.15
Less Payments processed by	11/17/2020	0.00
Amount Due	1/02/2021	6,420.15
Tax Due	3/31/2021	6,420.15
Less Payments processed by	11/17/2020	0.00
Amount Due	3/31/2021	6,420.15

\*1/2 Veterans' Credit-May billing only

Total credit amount is shown on November bill

\*1/2 Last year's final rate, May billing only

\*\*1/2 Estimated annual tax, May billing only

\*Amounts outstanding after the due dates incur 8% interest

\*\*Amounts outstanding after lien incur 14% or 18% interest  
depending on Tax Year.

RECEIVED DEC 02 2020

## PRIOR YEARS BILLING HISTORY

2017			2018			2019		
Local Ed	13.2400	14,137.67	Local Ed	13.4000	14,308.52	Local Ed	13.2600	14,159.03
State Ed	0.0000	0.00	State Ed	0.0000	0.00	State Ed	0.0000	0.00
County	2.8600	3,053.91	County	2.7500	2,936.45	County	2.7000	2,883.06
City	9.8400	10,507.15	City	9.9000	10,571.22	City	9.7700	10,432.41
Total	25.9400		Total	26.0500		Total	25.7300	
Gross Tax		27,698.73	Gross Tax		27,816.19	Gross Tax		27,474.50
Less Credits		0.00	Less Credits		0.00	Less Credits		0.00
Annual Tax		27,698.73	Annual Tax		27,816.19	Annual Tax		27,474.50

Detach at perforation above and mail this remittance coupon with your

March

payment.

City of Concord, P.O. Box 9582, Manchester, NH 03108-9582

Please verify your mailing address below. If it is incorrect, kindly write  
your current address and sign your name below.

Street: \_\_\_\_\_

City, State, Zip: \_\_\_\_\_

Signature: \_\_\_\_\_

Location: 20 BROKEN BRIDGE RD



12738 43 \*\*\*\*\*AUTO\*\*ALL FOR AADC 030

LIBERTY UTILITIES  
(ENERGYNORTH NATURAL GAS) CORP  
15 BUTTRICK ROAD  
LONDONDERRY NH 03053-3305

Tax Due	3/31/2021	6,420.15
Less payments rec'd by	11/17/2020	0.00

Bill printed 11/25/2020

Amount Due 3/31/2021 6,420.15

Account Number: 8058

8840

Same value tax

old rate 25.73 vs new rate 24.89

two payment attached due 01/21 &amp; 03/21

LP

axes first  
to pay\*\*\*

01 0000008058 0 03312021 2020 0000000000 0000642015 0000642015 4

Detach at perforation above and mail this remittance coupon with your

January

payment.

City of Concord, P.O. Box 9582, Manchester, NH 03108-9582

Please verify your mailing address below. If it is incorrect, kindly write  
your current address and sign your name below.

Street: \_\_\_\_\_

City, State, Zip: \_\_\_\_\_

Signature: \_\_\_\_\_

Location: 20 BROKEN BRIDGE RD



12738 43 \*\*\*\*\*AUTO\*\*ALL FOR AADC 030

LIBERTY UTILITIES  
(ENERGYNORTH NATURAL GAS) CORP  
15 BUTTRICK ROAD  
LONDONDERRY NH 03053-3305

Tax Due	1/02/2021	6,420.15
Less payments rec'd by	11/17/2020	0.00

Bill printed 11/25/2020

Amount Due 1/02/2021 6,420.15

Account Number: 8058

\*\*\* Please note that payments are applied to oldest unpaid taxes first

If this is not your intent, you must come into the office to pay\*\*\*

APPROVED

By Cynthia Trottier at 12:31 pm, Dec 09, 2020

01 0000008058 0 01022021 2020 0000642015 0000000000 0000642015 4



## CITY OF CONCORD, NEW HAMPSHIRE REAL ESTATE TAX BILL

Docket No. DG 21-128

Attachment 5

Collections Office, 41 Green St. Concord, NH 03301

Payment Remittance: P.O. Box 9582, Manchester, NH 03108-9582

TO: LIBERTY UTILITIES (ENERGYNORTH NATURAL GAS) CORP  
15 BUTTRICK ROAD, LONDONDERRY, NH 03053-3305

MAILED ON: 11/25/2020

FOR A DETAILED EXPLANATION OF HOW TO READ THIS TAX BILL OR ASSESSING PROCESS: PLEASE VISIT THE CITY'S WEBSITE AT: WWW.CONCORDNH.GOV

## ASSESSMENT INFORMATION

## TAX RATE/CALCULATIONS

## BILLING INFORMATION

Account Number:	8073	Local Ed	13.1300	1,972.13
Location:	13 BROKEN BRIDGE RD	State Ed	0.0000	0.00
Map/Lot/Bldg/Unit:	77Z/6	County	2.4400	366.49
		City	9.3200	1,399.86
Land Value	83,900.00	Total*	24.8900	
Building Value	66,300.00			
Total Value	150,200.00	Gross Tax		3,738.48
Total Exemptions	0.00	Less Credits:		0.00
Taxable Value	150,200.00	Annual Tax**		3,738.48
Veterans' Credit*	0.00	Less		
Exemption (s)	0.00	October		966.16
Elderly	0.00	July		966.17
Blind	0.00			

Past Due - Prior Tax Years: **	0.00
Past Due - Current Tax Year: *	0.00
<b>Total Delinquent Taxes:</b>	<b>0.00</b>

Past due amounts do not include interest or costs. For  
payoff amounts contact the Collections office at 225-8540

## 2020 Real Estate Tax

Tax Due	1/02/2021	903.07
Less Payments processed by	11/17/2020	0.00
Amount Due	1/02/2021	903.07
Tax Due	3/31/2021	903.08
Less Payments processed by	11/17/2020	0.00
Amount Due	3/31/2021	903.08

\*1/2 Veterans' Credit-May billing only

Total credit amount is shown on November bill

\*1/2 Last year's final rate, May billing only

\*\*1/2 Estimated annual tax, May billing only

\*Amounts outstanding after the due dates incur 8% interest

\*\*Amounts outstanding after lien incur 14% or 18% interest  
depending on Tax Year.

RECEIVED DEC 02 2020

## PRIOR YEARS BILLING HISTORY

2017			2018			2019		
Local Ed	13.2400	1,999.24	Local Ed	13.4000	2,012.68	Local Ed	13.2600	1,991.65
State Ed	0.0000	0.00	State Ed	0.0000	0.00	State Ed	0.0000	0.00
County	2.8600	431.86	County	2.7500	413.05	County	2.7000	405.54
City	9.8400	1,485.84	City	9.9000	1,486.98	City	9.7700	1,467.45
Total	25.9400		Total	26.0500		Total	25.7300	
Gross Tax		3,916.94	Gross Tax		3,912.71	Gross Tax		3,864.64
Less Credits		0.00	Less Credits		0.00	Less Credits		0.00
Annual Tax		3,916.94	Annual Tax		3,912.71	Annual Tax		3,864.64

Detach at perforation above and mail this remittance coupon with your

March

payment.

City of Concord, P.O. Box 9582, Manchester, NH 03108-9582

Please verify your mailing address below. If it is incorrect, kindly write  
your current address and sign your name below

Street:

City, State, Zip:

Signature:

Location:

13 BROKEN BRIDGE RD



12737 43 \*\*\*\*\*AUTO\*\*ALL FOR AADC 030

LIBERTY UTILITIES  
(ENERGYNORTH NATURAL GAS) CORP  
15 BUTTRICK ROAD  
LONDONDERRY NH 03053-3305

Tax Due	3/31/2021	903.08
Less payments rec'd by	11/17/2020	0.00

Bill printed 11/25/2020

Amount Due 3/31/2021 903.08

Account Number: 8073

8840

same value tax

old rate 25.73 vs new rate 24.89

two payment attached due 1/21 &amp; 3/21

LP

unpaid taxes first  
the office to pay\*\*\*

01 0000008073 9 03312021 2020 0000000000 0000090308 0000090308 6

Detach at perforation above and mail this remittance coupon with your

January

payment.

City of Concord, P.O. Box 9582, Manchester, NH 03108-9582

Please verify your mailing address below. If it is incorrect, kindly write  
your current address and sign your name below

Street:

City, State, Zip:

Signature:

Location:

13 BROKEN BRIDGE RD



12737 43 \*\*\*\*\*AUTO\*\*ALL FOR AADC 030

LIBERTY UTILITIES  
(ENERGYNORTH NATURAL GAS) CORP  
15 BUTTRICK ROAD  
LONDONDERRY NH 03053-3305

Tax Due	1/02/2021	903.07
Less payments rec'd by	11/17/2020	0.00

Bill printed 11/25/2020

Amount Due 1/02/2021 903.07

Account Number: 8073

\*\*\* Please note that payments are applied to oldest unpaid taxes first  
If this is not your intent, you must come into the office to pay\*\*\*

APPROVED

By Cynthia Trottier at 12:32 pm, Dec 09, 2020

01 0000008073 9 01022021 2020 0000090307 0000000000 0000090307 0



CITY OF CONCORD, NEW HAMPSHIRE REAL ESTATE TAX BILL

Docket No. DG 21-128  
Attachment 5

Collections Office, 41 Green St. Concord, NH 03301

Payment Remittance: P.O. Box 9582, Manchester, NH 03108-9582

TO: LIBERTY UTILITIES (ENERGYNORTH NATURAL GAS) CORP  
15 BUTTRICK ROAD, LONDONDERRY, NH 03053-3305

MAILED ON: 11/25/2020

FOR A DETAILED EXPLANATION OF HOW TO READ THIS TAX BILL OR ASSESSING PROCESS: PLEASE VISIT THE CITY'S WEBSITE AT: WWW.CONCORDNH.GOV

ASSESSMENT INFORMATION

TAX RATE/CALCULATIONS

BILLING INFORMATION

Account Number:	8057	Local Ed	13.1300	1,122.62
Location:	14 BROKEN BRIDGE RD	State Ed	1.8700	159.89
Map/Lot/Bldg/Unit:	77Z/11	County	2.4400	208.62
		City	9.3200	796.86
Land Value	77,100.00	Total*	26.7600	
Building Value	8,400.00			
Total Value	85,500.00	Gross Tax		2,287.99
Total Exemptions	0.00	Less Credits:		0.00
Taxable Value	85,500.00	Annual Tax**		2,287.99
Veterans' Credit*	0.00	Less		
Exemption (s)	0.00	October	593.79	
Elderly	0.00	July	593.82	
Blind	0.00			

Past Due - Prior Tax Years: **	0.00
Past Due - Current Tax Year: *	0.00
Total Delinquent Taxes:	0.00

Past due amounts do not include interest or costs. For  
payoff amounts contact the Collections office at 225-8540

\*1/2 Veterans' Credit-May billing only  
Total credit amount is shown on November bill

\*1/2 Last year's final rate, May billing only  
\*\*1/2 Estimated annual tax, May billing only

\*Amounts outstanding after the due dates incur 8% interest  
\*\*Amounts outstanding after lien incur 14% or 18% interest  
depending on Tax Year.

2020 Real Estate Tax

Tax Due	1/02/2021	550.20
Less Payments processed by	11/17/2020	0.00
Amount Due	1/02/2021	550.20
Tax Due	3/31/2021	550.18
Less Payments processed by	11/17/2020	0.00
Amount Due	3/31/2021	550.18

RECEIVED DEC 02 2020

PRIOR YEARS BILLING HISTORY

2017			2018			2019		
Local Ed	13.2400	1,123.41	Local Ed	13.4000	1,143.02	Local Ed	13.2600	1,133.73
State Ed	2.3000	195.16	State Ed	2.1400	182.54	State Ed	2.0500	175.28
County	2.8600	242.67	County	2.7500	234.58	County	2.7000	230.85
City	9.8400	834.92	City	9.9000	844.47	City	9.7700	835.34
Total	28.2400		Total	28.1900		Total	27.7800	
Gross Tax		2,396.16	Gross Tax		2,404.61	Gross Tax		2,375.20
Less Credits		0.00	Less Credits		0.00	Less Credits		0.00
Annual Tax		2,396.16	Annual Tax		2,404.61	Annual Tax		2,375.20

Detach at perforation above and mail this remittance coupon with your

March

payment.

City of Concord, P.O. Box 9582, Manchester, NH 03108-9582

Please verify your mailing address below. If it is incorrect, kindly write  
your current address and sign your name below.

Street: APPROVED

By Cynthia Trottier at 12:35 pm, Dec 09, 2020

City, State, Zip:

Signature: RECEIVED DEC 02 2020

Location: 14 BROKEN BRIDGE RD



12736 43 \*\*\*\*\*AUTO\*\*ALL FOR AADC 030

LIBERTY UTILITIES  
(ENERGYNORTH NATURAL GAS) CORP  
15 BUTTRICK ROAD  
LONDONDERRY NH 03053-3305

01 0000008057 2 03312021

8840

Same value tax

old rate 27.78 vs new rate 26.76

Included State Ed 1.87

Two payment attached due 1/21 and 3/21  
LP

Coupon

Tax Due	3/31/2021	550.18
Less payments rec'd by	11/17/2020	0.00
Bill printed	11/25/2020	

Amount Due 3/31/2021 550.18

Account Number: 8057

\*\*\* Please note that payments are applied to oldest unpaid taxes first  
If this is not your intent, you must come into the office to pay\*\*\*

Detach at perforation above and mail this remittance coupon with your

January

payment.

City of Concord, P.O. Box 9582, Manchester, NH 03108-9582

Please verify your mailing address below. If it is incorrect, kindly write  
your current address and sign your name below.

Street:

City, State, Zip:

Signature:

Location: 14 BROKEN BRIDGE RD



12736 43 \*\*\*\*\*AUTO\*\*ALL FOR AADC 030

LIBERTY UTILITIES  
(ENERGYNORTH NATURAL GAS) CORP  
15 BUTTRICK ROAD  
LONDONDERRY NH 03053-3305

01 0000008057 2 01022021

APPROVED

By Cynthia Trottier at 12:33 pm, Dec 09, 2020

108

0000055020 0000000000 0000055020 4



CITY OF CONCORD, NEW HAMPSHIRE REAL ESTATE TAX BILL

Docket No. DG 21-128  
Attachment 5

Collections Office, 41 Green St. Concord, NH 03301

Payment Remittance: P.O. Box 9582, Manchester, NH 03108-9582

TO: LIBERTY UTILITIES (ENERGYNORTH NATURAL GAS) CORP  
15 BUTTRICK ROAD, LONDONDERRY, NH 03053-3305

MAILED ON: 11/25/2020

FOR A DETAILED EXPLANATION OF HOW TO READ THIS TAX BILL OR ASSESSING PROCESS: PLEASE VISIT THE CITY'S WEBSITE AT: WWW.CONCORDNH.GOV

ASSESSMENT INFORMATION

TAX RATE/CALCULATIONS

BILLING INFORMATION

Account Number:	8069	Local Ed	13.1300	681.45
Location:	19 BROKEN BRIDGE RD	State Ed	0.0000	0.00
Map/Lot/Bldg/Unit:	77Z/9	County	2.4400	126.64
		City	9.3200	483.71
Land Value	51,900.00	Total*	24.8900	
Building Value	0.00			
Total Value	51,900.00	Gross Tax		1,291.80
Total Exemptions	0.00	Less Credits:		0.00
Taxable Value	51,900.00	Annual Tax**		1,291.80
Veterans' Credit*	0.00	Less		
Exemption (s)	0.00	October	333.85	
Elderly	0.00	July	333.85	
Blind	0.00			

Past Due - Prior Tax Years: **	0.00
Past Due - Current Tax Year: *	0.00
<b>Total Delinquent Taxes:</b>	<b>0.00</b>

Past due amounts do not include interest or costs. For  
payoff amounts contact the Collections office at 225-8540

\*1/2 Veterans' Credit-May billing only  
Total credit amount is shown on November bill

\*1/2 Last year's final rate, May billing only  
\*\*1/2 Estimated annual tax, May billing only

\*Amounts outstanding after the due dates incur 8% interest  
\*\*Amounts outstanding after lien incur 14% or 18% interest  
depending on Tax Year.

2020 Real Estate Tax

Tax Due	1/02/2021	312.04
Less Payments processed by	11/17/2020	0.00
Amount Due	1/02/2021	312.04
Tax Due	3/31/2021	312.06
Less Payments processed by	11/17/2020	0.00
Amount Due	3/31/2021	312.06

RECEIVED DEC 02 2020

PRIOR YEARS BILLING HISTORY

2017			2018			2019		
Local Ed	13.2400	687.16	Local Ed	13.4000	695.46	Local Ed	13.2600	688.19
State Ed	0.0000	0.00	State Ed	0.0000	0.00	State Ed	0.0000	0.00
County	2.8600	148.43	County	2.7500	142.73	County	2.7000	140.13
City	9.8400	510.70	City	9.9000	513.81	City	9.7700	507.06
Total	25.9400		Total	26.0500		Total	25.7300	
Gross Tax		1,346.29	Gross Tax		1,352.00	Gross Tax		1,335.38
Less Credits		0.00	Less Credits		0.00	Less Credits		0.00
Annual Tax		1,346.29	Annual Tax		1,352.00	Annual Tax		1,335.38

Detach at perforation above and mail this remittance coupon with your

March

payment.

City of Concord, P.O. Box 9582, Manchester, NH 03108-9582

Please verify your mailing address below. If it is incorrect, kindly write  
your current address and sign your name below.

Street:

City, State, Zip: 19 BROKEN BRIDGE RD

Signature:

APPROVED

By Cynthia Trottier at 12:36 pm, Dec 09, 2020

Location: 19 BROKEN BRIDGE RD



12735 43 \*\*\*\*\*AUTO\*\*ALL FOR AADC 030

LIBERTY UTILITIES  
(ENERGYNORTH NATURAL GAS) CORP  
15 BUTTRICK ROAD  
LONDONDERRY NH 03053-3305

Tax Due	3/31/2021	312.06
Less payments rec'd by	11/17/2020	0.00

Bill printed 11/25/2020

Amount Due 3/31/2021 312.06

Account Number: 8069

8840  
same tax value  
old rate 25.73 vs new rate 24.89  
two payment attached due 1/21 & 3/21  
LP

taxes first  
to pay\*\*\*

01 0000008069 7 03312021 2020 0000000000 0000031206 0000031206 2

Detach at perforation above and mail this remittance coupon with your

January

payment.

City of Concord, P.O. Box 9582, Manchester, NH 03108-9582

Please verify your mailing address below. If it is incorrect, kindly write  
your current address and sign your name below.

Street:

City, State, Zip: 19 BROKEN BRIDGE RD

Signature:

RECEIVED DEC 02 2020

Location: 19 BROKEN BRIDGE RD



12735 43 \*\*\*\*\*AUTO\*\*ALL FOR AADC 030

LIBERTY UTILITIES  
(ENERGYNORTH NATURAL GAS) CORP  
15 BUTTRICK ROAD  
LONDONDERRY NH 03053-3305

Tax Due	1/02/2021	312.04
Less payments rec'd by	11/17/2020	0.00

Bill printed 11/25/2020

Amount Due 1/02/2021 312.04

Account Number: 8069

\*\*\* Please note that payments are applied to oldest unpaid taxes first  
If this is not your intent, you must come into the office to pay\*\*\*

APPROVED

By Cynthia Trottier at 12:33 pm, Dec 09, 2020

01 0000008069 7 01022021 2020 0000031204 0000000000 0000031204 2



## CITY OF CONCORD, NEW HAMPSHIRE REAL ESTATE TAX BILL

Docket No. DG 21-128  
Attachment 5

Collections Office, 41 Green St. Concord, NH 03301

Payment Remittance: P.O. Box 9582, Manchester, NH 03108-9582

TO: LIBERTY UTILITIES (ENERGYNORTH NATURAL GAS) CORP  
15 BUTTRICK ROAD, LONDONDERRY, NH 03053-3305

MAILED ON: 11/25/2020

FOR A DETAILED EXPLANATION OF HOW TO READ THIS TAX BILL OR ASSESSING PROCESS: PLEASE VISIT THE CITY'S WEBSITE AT: WWW.CONCORDNH.GOV

## ASSESSMENT INFORMATION

## TAX RATE/CALCULATIONS

## BILLING INFORMATION

Account Number:	8056	Local Ed	13.1300	17,104.45
Location:	10 BROKEN BRIDGE RD	State Ed	0.0000	0.00
Map/Lot/Bldg/Unit:	77Z/12	County	2.4400	3,178.59
		City	9.3200	12,141.16
		Total*	24.8900	
Land Value	438,500.00			
Building Value	864,200.00			
Total Value	1,302,700.00	Gross Tax		32,424.20
Total Exemptions	0.00	Less Credits:		0.00
Taxable Value	1,302,700.00	Annual Tax**		32,424.20
Veterans' Credit*	0.00	Less		
Exemption (s)	0.00	October		8,379.61
Elderly	0.00	July		8,379.63
Blind	0.00			

Past Due - Prior Tax Years: **	0.00
Past Due - Current Tax Year: *	0.00
<b>Total Delinquent Taxes:</b>	<b>0.00</b>

Past due amounts do not include interest or costs. For  
payoff amounts contact the Collections office at 225-8540

## 2020 Real Estate Tax

Tax Due	1/02/2021	7,832.49
Less Payments processed by	11/17/2020	0.00
Amount Due	1/02/2021	7,832.49
Tax Due	3/31/2021	7,832.47
Less Payments processed by	11/17/2020	0.00
Amount Due	3/31/2021	7,832.47

\*1/2 Veterans' Credit-May billing only  
Total credit amount is shown on November bill\*1/2 Last year's final rate, May billing only  
\*\*1/2 Estimated annual tax, May billing only

\*Amounts outstanding after the due dates incur 8% interest

\*\*Amounts outstanding after lien incur 14% or 18% interest  
depending on Tax Year.

## RECEIVED DEC 02 2020 12 YEARS BILLING HISTORY

2017			2018			2019		
Local Ed	13.2400	17,247.75	Local Ed	13.4000	17,456.18	Local Ed	13.2600	17,273.80
State Ed	0.0000	0.00	State Ed	0.0000	0.00	State Ed	0.0000	0.00
County	2.8600	3,725.72	County	2.7500	3,582.43	County	2.7000	3,517.29
City	9.8400	12,818.57	City	9.9000	12,896.73	City	9.7700	12,727.38
Total	25.9400		Total	26.0500		Total	25.7300	
Gross Tax		33,792.04	Gross Tax		33,935.34	Gross Tax		33,518.47
Less Credits		0.00	Less Credits		0.00	Less Credits		0.00
Annual Tax		33,792.04	Annual Tax		33,935.34	Annual Tax		33,518.47

Detach at perforation above and mail this remittance coupon with your

March

payment.

City of Concord, P.O. Box 9582, Manchester, NH 03108-9582

Please verify your mailing address below. If it is incorrect, kindly write  
your current address and sign your name below

Street:

City, State, Zip:

Signature:

Location:

10 BROKEN BRIDGE RD



12734 43 \*\*\*\*\*AUTO\*\*ALL FOR AADC 030

LIBERTY UTILITIES  
(ENERGYNORTH NATURAL GAS) CORP  
15 BUTTRICK ROAD  
LONDONDERRY NH 03053-3305

01 0000008056 4 03312021 2020 0

Tax Due	3/31/2021	7,832.47
Less payments rec'd by	11/17/2020	0.00

Bill printed 11/25/2020

Amount Due 3/31/2021 7,832.47

Account Number: 8056

\*\*\* Please note that payments are applied to oldest unpaid taxes first  
office to pay\*\*\*

8840

same tax value

old rate 25.73 vs new rate 24.89

Two payment attached due 1/21 & 3/21  
LP

Detach at perforation above and mail this remittance coupon with your

January

payment.

City of Concord, P.O. Box 9582, Manchester, NH 03108-9582

Please verify your mailing address below. If it is incorrect, kindly write  
your current address and sign your name below

Street:

City, State, Zip:

Signature:

Location:

10 BROKEN BRIDGE RD



12734 43 \*\*\*\*\*AUTO\*\*ALL FOR AADC 030

LIBERTY UTILITIES  
(ENERGYNORTH NATURAL GAS) CORP  
15 BUTTRICK ROAD  
LONDONDERRY NH 03053-3305

01 0000008056 4 01022021 2020 0000783249 0000000000 0000783249 2

APPROVED

By Cynthia Trottier at 12:34 pm, Dec 09, 2020



Docket No. DG 21-128  
Attachment 5

**Payment Remittance:** P.O. Box 9582, Manchester, NH 03108-9582

MAILED ON: 11/25/2020

FOR A DETAILED EXPLANATION OF HOW TO READ THIS TAX BILL OR ASSESSING PROCESS: PLEASE VISIT THE CITY'S WEBSITE AT: [WWW.CONCORDNH.GOV](http://WWW.CONCORDNH.GOV)

**BILLING INFORMATION**

Past Due - Prior Tax Years: **	0.00
Past Due - Current Tax Year: *	0.00
<b>Total Delinquent Taxes:</b>	<b>0.00</b>

Past due amounts do not include interest or costs. For payoff amounts contact the Collections office at 225-8540

Tax Due	1/02/2021	1,635.84
Less Payments processed by	11/17/2020	0.00
Amount Due	1/02/2021	1,635.84
Tax Due	3/31/2021	1,635.83
Less Payments processed by	11/17/2020	0.00
Amount Due	3/31/2021	1,635.83

\*1/2 Last year's final rate, May billing only  
 \*\*1/2 Estimated annual tax, May billing only

\*Amounts outstanding after the due dates incur 8% interest  
 \*\*Amounts outstanding after lien incur 14% or 18% interest depending on Tax Year.

### PRIOR YEARS BILLING HISTORY

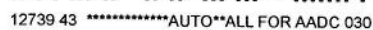
Detach at perforation above and mail this remittance coupon with your **March** payment.

## Coupon

Tax Due	3/31/2021	1,635.83
Less payments rec'd by	11/17/2020	0.00
Bill printed	11/25/2020	

Amount Due	3/31/2021	1.635.83
------------	-----------	----------

Account Number: 100836



8840  
old value 28,900 vs new value 132,800  
old rate 32.11 vs 28.13  
two payment attached due 1/21 & 3/21  
LP

aid taxes first  
ice to pay\*\*\*

01 0000100836 6 03312021 2020 00

Detach at perforation above and mail this remittance coupon with your **January** payment.

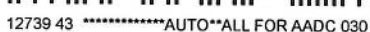
## Coupon

Tax Due	1/02/2021	1,635.84
Less payments rec'd by	11/17/2020	0.00
Bill printed	11/25/2020	

Amount Due	1/02/2021	1,635.84
------------	-----------	----------

Amount Due	1/02/2021	1,635.84
------------	-----------	----------

Account Number: 100836



\*\*\* Please note that payments are applied to oldest unpaid taxes first  
If this is not your intent, you must come into the office to pay\*\*\*

*By Cynthia Trottier at 12:36 pm, Dec 09, 2020*

01 0000100836 6 01022021 2020 0000163584 0000000000 0000163584 2 111



CITY OF CONCORD, NEW HAMPSHIRE REAL ESTATE TAX BILL

Docket No. DG 21-128  
Attachment 5

Collections Office, 41 Green St. Concord, NH 03301

Payment Remittance: P.O. Box 9582, Manchester, NH 03108-9582

TO: LIBERTY UTILITIES (ENERGYNORTH NATURAL GAS) CORP  
15 BUTTRICK ROAD, LONDONDERRY, NH 03053-3305

MAILED ON: 11/25/2020

FOR A DETAILED EXPLANATION OF HOW TO READ THIS TAX BILL OR ASSESSING PROCESS: PLEASE VISIT THE CITY'S WEBSITE AT: WWW.CONCORDNH.GOV

ASSESSMENT INFORMATION

TAX RATE/CALCULATIONS

BILLING INFORMATION

Account Number:	100834	Local Ed	13.1300	24,781.56
Location:	ROW LIC CONCORD	State Ed	0.0000	0.00
Map/Lot/Bldg/Unit:	NO00/1/13	County	2.4400	4,605.26
		City	9.3200	17,590.57
Land Value	0.00	Total*	24.8900	
Building Value	1,887,400.00			
Total Value	1,887,400.00	Gross Tax		46,977.39
Total Exemptions	0.00	Less Credits:		0.00
Taxable Value	1,887,400.00	Annual Tax**		46,977.39
Veterans' Credit*	0.00	Less		
Exemption	0.00	October	1,309.65	
Elderly	0.00	July	1,309.67	
Blind	0.00			

Past Due - Prior Tax Years: **	0.00
Past Due - Current Tax Year: *	0.00
<b>Total Delinquent Taxes:</b>	<b>0.00</b>

Past due amounts do not include interest or costs. For payoff amounts contact the Collections office at 225-8540

2020 Real Estate Tax

Tax Due	1/02/2021	22,179.04
Less Payments processed by	11/17/2020	0.00
Amount Due	1/02/2021	22,179.04
Tax Due	3/31/2021	22,179.03
Less Payments processed by	11/17/2020	0.00
Amount Due	3/31/2021	22,179.03

\*1/2 Veterans' Credit-May billing only  
Total credit amount is shown on November bill

\*1/2 Last year's final rate, May billing only  
\*\*1/2 Estimated annual tax, May billing only

\*Amounts outstanding after the due dates incur 8% interest  
\*\*Amounts outstanding after lien incur 14% or 18% interest depending on Tax Year.

PRIOR YEARS BILLING HISTORY

2017			2018			2019		
Local Ed	13.2400	2,695.66	Local Ed	13.4000	2,728.24	Local Ed	13.2600	2,699.74
State Ed	0.0000	0.00	State Ed	0.0000	0.00	State Ed	0.0000	0.00
County	2.8600	582.30	County	2.7500	559.90	County	2.7000	549.72
City	9.8400	2,003.42	City	9.9000	2,015.64	City	9.7700	1,989.17
Total	25.9400		Total	26.0500		Total	25.7300	
Gross Tax		5,281.38	Gross Tax		5,303.78	Gross Tax		5,238.63
Less Credits		0.00	Less Credits		0.00	Less Credits		0.00
Annual Tax		5,281.38	Annual Tax		5,303.78	Annual Tax		5,238.63

Detach at perforation above and mail this remittance coupon with your

March

payment.

City of Concord, P.O. Box 9582, Manchester, NH 03108-9582

Please verify your mailing address below. If it is incorrect, kindly write your current address and sign.

Street: APPROVED  
By Cynthia Trottier at 12:36 pm, Dec 09, 2020

City, State, Zip: RECEIVED DEC X 2 2020

Signature:

Location: ROW LIC CONCORD



12732 43 \*\*\*\*\*AUTO\*\*ALL FOR AADC 030

LIBERTY UTILITIES  
(ENERGYNORTH NATURAL GAS) CORP  
15 BUTTRICK ROAD  
LONDONDERRY NH 03053-3305

01 0000100834 1 03312021 2020 00

Tax Due	3/31/2021	22,179.03
Less payments rec'd by	11/17/2020	0.00
Bill printed	11/25/2020	

Amount Due 3/31/2021 22,179.03

Account Number: 100834

8840  
old value 203,600 vs new value increase to 1,887,400  
old rate 25.73 vs new rate 24.89  
Two pymt attached due 1/21 & 3/21  
LP

Coupon

Detach at perforation above and mail this remittance coupon with your

January

payment.

City of Concord, P.O. Box 9582, Manchester, NH 03108-9582

Please verify your mailing address below. If it is incorrect, kindly write your current address and sign your name below.

Street: RECEIVED DEC X 2 2020

City, State, Zip: APPROVED  
By Cynthia Trottier at 12:36 pm, Dec 09, 2020

Signature:

Location: ROW LIC CONCORD



12732 43 \*\*\*\*\*AUTO\*\*ALL FOR AADC 030

LIBERTY UTILITIES  
(ENERGYNORTH NATURAL GAS) CORP  
15 BUTTRICK ROAD  
LONDONDERRY NH 03053-3305

01 0000100834 1 01022021 2020 0002217904 0000000000 0002217904 6

Tax Due	1/02/2021	22,179.04
Less payments rec'd by	11/17/2020	0.00
Bill printed	11/25/2020	

Amount Due 1/02/2021 22,179.04

Account Number: 100834

\*\*\* Please note that payments are applied to oldest unpaid taxes first  
If this is not your intent, you must come into the office to pay\*\*\*



## CITY OF CONCORD, NEW HAMPSHIRE REAL ESTATE TAX BILL

Docket No. DG 21-128

Attachment 5

Collections Office, 41 Green St. Concord, NH 03301

Payment Remittance: P.O. Box 9582, Manchester, NH 03108-9582

TO: LIBERTY UTILITIES (ENERGYNORTH NATURAL GAS) CORP  
15 BUTTRICK ROAD, LONDONDERRY, NH 03053-3305

MAILED ON: 11/25/2020

FOR A DETAILED EXPLANATION OF HOW TO READ THIS TAX BILL OR ASSESSING PROCESS: PLEASE VISIT THE CITY'S WEBSITE AT: WWW.CONCORDNH.GOV

## ASSESSMENT INFORMATION

## TAX RATE/CALCULATIONS

## BILLING INFORMATION

Account Number:	4594	Local Ed	13.1300	634.18
Location:	3 PALM ST	State Ed	0.0000	0.00
Map/Lot/Bldg/Unit:	494Z/3	County	2.4400	117.85
		City	9.3200	450.16
Land Value	36,700.00	Total*	24.8900	
Building Value	11,600.00			
Total Value	48,300.00	Gross Tax		1,202.19
Total Exemptions	0.00	Less Credits:		0.00
Taxable Value	48,300.00	Annual Tax**		1,202.19
Veterans' Credit*	0.00	Less		
Exemption (s)	0.00	October		310.68
Elderly	0.00	July		310.71
Blind	0.00			

Past Due - Prior Tax Years: **	0.00
Past Due - Current Tax Year: *	0.00
<b>Total Delinquent Taxes:</b>	<b>0.00</b>

Past due amounts do not include interest or costs. For  
payoff amounts contact the Collections office at 225-8540

## 2020 Real Estate Tax

Tax Due	1/02/2021	290.42
Less Payments processed by	11/17/2020	0.00
Amount Due	1/02/2021	290.42
Tax Due	3/31/2021	290.38
Less Payments processed by	11/17/2020	0.00
Amount Due	3/31/2021	290.38

\*1/2 Veterans' Credit-May billing only

Total credit amount is shown on November bill

\*1/2 Last year's final rate, May billing only

\*\*1/2 Estimated annual tax, May billing only

\*Amounts outstanding after the due dates incur 8% interest

\*\*Amounts outstanding after lien incur 14% or 18% interest  
depending on Tax Year.

RECEIVED DEC 2 2020

## PRIOR YEARS BILLING HISTORY

2017			2018			2019		
Local Ed	13.2400	639.49	Local Ed	13.4000	647.22	Local Ed	13.2600	640.46
State Ed	0.0000	0.00	State Ed	0.0000	0.00	State Ed	0.0000	0.00
County	2.8600	138.14	County	2.7500	132.83	County	2.7000	130.41
City	9.8400	475.27	City	9.9000	478.17	City	9.7700	471.89
Total	25.9400		Total	26.0500		Total	25.7300	
Gross Tax		1,252.90	Gross Tax		1,258.22	Gross Tax		1,242.76
Less Credits		0.00	Less Credits		0.00	Less Credits		0.00
Annual Tax		1,252.90	Annual Tax		1,258.22	Annual Tax		1,242.76

Detach at perforation above and mail this remittance coupon with your

March

payment.

City of Concord, P.O. Box 9582, Manchester, NH 03108-9582

Please verify your mailing address below. If it is incorrect, kindly write  
your current address and sign your name below.Street: APPROVED  
By Cynthia Trottier at 12:36 pm, Dec 09, 2020

City, State, Zip: RECEIVED DEC 2 2020

Signature: RECEIVED DEC 2 2020

Location: 3 PALM ST



12731 43 \*\*\*\*\*AUTO\*\*ALL FOR AADC 030

LIBERTY UTILITIES  
(ENERGYNORTH NATURAL GAS) CORP  
15 BUTTRICK ROAD  
LONDONDERRY NH 03053-3305

Tax Due	3/31/2021	290.38
Less payments rec'd by	11/17/2020	0.00
Bill printed	11/25/2020	

Amount Due 3/31/2021 290.38

Account Number: 4594

8840

same value tax

old rate 25.73 vs new rate 24.89

two pymt attached due 01/21 & 03/21  
LPunpaid taxes first  
the office to pay\*\*\*

01 0000004594 &amp; 03312021 2020 0000000000 0000029038 0000029038 4

Detach at perforation above and mail this remittance coupon with your

January

payment.

City of Concord, P.O. Box 9582, Manchester, NH 03108-9582

Please verify your mailing address below. If it is incorrect, kindly write  
your current address and sign your name below.

Street: RECEIVED DEC 2 2020

City, State, Zip: RECEIVED DEC 2 2020

Signature: RECEIVED DEC 2 2020

Location: 3 PALM ST



12731 43 \*\*\*\*\*AUTO\*\*ALL FOR AADC 030

LIBERTY UTILITIES  
(ENERGYNORTH NATURAL GAS) CORP  
15 BUTTRICK ROAD  
LONDONDERRY NH 03053-3305

Tax Due	1/02/2021	290.42
Less payments rec'd by	11/17/2020	0.00
Bill printed	11/25/2020	

Amount Due 1/02/2021 290.42

Account Number: 4594

\*\*\* Please note that payments are applied to oldest unpaid taxes first  
If this is not your intent, you must come into the office to pay\*\*\*

APPROVED

By Cynthia Trottier at 12:37 pm, Dec 09, 2020

01 0000004594 &amp; 01022021 2020 0000029042 0000000000 0000029042 8

113



## CITY OF CONCORD, NEW HAMPSHIRE REAL ESTATE TAX BILL

Docket No. DG 21-128

Attachment 5

Collections Office, 41 Green St. Concord, NH 03301

Payment Remittance: P.O. Box 9582, Manchester, NH 03108-9582

TO: LIBERTY UTILITIES (ENERGYNORTH NATURAL GAS) CORP  
15 BUTTRICK ROAD, LONDONDERRY, NH 03053-3305

MAILED ON: 11/25/2020

FOR A DETAILED EXPLANATION OF HOW TO READ THIS TAX BILL OR ASSESSING PROCESS: PLEASE VISIT THE CITY'S WEBSITE AT: WWW.CONCORDNH.GOV

## ASSESSMENT INFORMATION

## TAX RATE/CALCULATIONS

## BILLING INFORMATION

Account Number:	8071	Local Ed	13.1300	1,248.66
Location:	15 BROKEN BRIDGE RD	State Ed	0.0000	0.00
Map/Lot/Bldg/Unit:	77Z/7	County	2.4400	232.04
		City	9.3200	886.33
Land Value	54,700.00	Total*	24.8900	
Building Value	40,400.00			
Total Value	95,100.00	Gross Tax		2,367.03
Total Exemptions	0.00	Less Credits:		0.00
Taxable Value	95,100.00	Annual Tax**		2,367.03
Veterans' Credit*	0.00	Less		
Exemption (s)	0.00	October	611.73	
Elderly	0.00	July	611.73	
Blind	0.00			

Past Due - Prior Tax Years: **	0.00
Past Due - Current Tax Year: *	0.00
<b>Total Delinquent Taxes:</b>	<b>0.00</b>

Past due amounts do not include interest or costs. For  
payoff amounts contact the Collections office at 225-8540

## 2020 Real Estate Tax

Tax Due	1/02/2021	571.79
Less Payments processed by	11/17/2020	0.00
Amount Due	1/02/2021	571.79
Tax Due	3/31/2021	571.78
Less Payments processed by	11/17/2020	0.00
Amount Due	3/31/2021	571.78

\*1/2 Veterans' Credit-May billing only

Total credit amount is shown on November bill

\*1/2 Last year's final rate, May billing only

\*\*1/2 Estimated annual tax, May billing only

\*Amounts outstanding after the due dates incur 8% interest

\*\*Amounts outstanding after lien incur 14% or 18% interest  
depending on Tax Year.

RECEIVED DEC 9 2020

## PRIOR YEARS BILLING HISTORY

2017			2018			2019		
Local Ed	13.2400	1,259.12	Local Ed	13.4000	1,274.34	Local Ed	13.2600	1,261.03
State Ed	0.0000	0.00	State Ed	0.0000	0.00	State Ed	0.0000	0.00
County	2.8600	271.99	County	2.7500	261.53	County	2.7000	256.77
City	9.8400	935.78	City	9.9000	941.49	City	9.7700	929.13
Total	25.9400		Total	26.0500		Total	25.7300	
Gross Tax		2,466.89	Gross Tax		2,477.36	Gross Tax		2,446.93
Less Credits		0.00	Less Credits		0.00	Less Credits		0.00
Annual Tax		2,466.89	Annual Tax		2,477.36	Annual Tax		2,446.93

Detach at perforation above and mail this remittance coupon with your

March

payment.

City of Concord, P.O. Box 9582, Manchester, NH 03108-9582

Please verify your mailing address below. If it is incorrect, kindly write  
your current address and sign your name below.

Street:

City, State, Zip:

Signature:

Location:

15 BROKEN BRIDGE RD



12733 43 \*\*\*\*\*AUTO\*\*ALL FOR AADC 030

LIBERTY UTILITIES  
(ENERGYNORTH NATURAL GAS) CORP  
15 BUTTRICK ROAD  
LONDONDERRY NH 03053-3305

APPROVED

By Cynthia Trottier at 12:37 pm, Dec 09, 2020

RECEIVED DEC 9 2020

Tax Due	3/31/2021	571.78
Less payments rec'd by	11/17/2020	0.00

Bill printed 11/25/2020

Amount Due 3/31/2021 571.78

Account Number: 8071

8840

same value tax

old rate 25.73 vs new rate 24.89

two pymt attached due 1/21 &amp; 3/21

LP

aid taxes first  
ice to pay\*\*\*

01 0000008071 3 03312021 2020 0000000000 0000057178 0000057178 2

Detach at perforation above and mail this remittance coupon with your

January

payment.

City of Concord, P.O. Box 9582, Manchester, NH 03108-9582

Please verify your mailing address below. If it is incorrect, kindly write  
your current address and sign your name below.

Street:

City, State, Zip:

Signature:

Location:

15 BROKEN BRIDGE RD



12733 43 \*\*\*\*\*AUTO\*\*ALL FOR AADC 030

LIBERTY UTILITIES  
(ENERGYNORTH NATURAL GAS) CORP  
15 BUTTRICK ROAD  
LONDONDERRY NH 03053-3305

RECEIVED DEC 9 2020

Tax Due	1/02/2021	571.79
Less payments rec'd by	11/17/2020	0.00

Bill printed 11/25/2020

Amount Due 1/02/2021 571.79

Account Number: 8071

\*\*\* Please note that payments are applied to oldest unpaid taxes first  
If this is not your intent, you must come into the office to pay\*\*\*

APPROVED

By Cynthia Trottier at 12:37 pm, Dec 09, 2020

01 0000008071 3 01022021 2020 0000057179 0000000000 0000057179 8



## CITY OF CONCORD, NEW HAMPSHIRE REAL ESTATE TAX BILL

Docket No. DG 21-128

Attachment 5

Collections Office, 41 Green St. Concord, NH 03301

Payment Remittance: P.O. Box 9582, Manchester, NH 03108-9582

TO: LIBERTY UTILITIES (ENERGYNORTH NATURAL GAS) CORP  
15 BUTTRICK ROAD, LONDONDERRY, NH 03053-3305

MAILED ON: 11/25/2020

FOR A DETAILED EXPLANATION OF HOW TO READ THIS TAX BILL OR ASSESSING PROCESS: PLEASE VISIT THE CITY'S WEBSITE AT: WWW.CONCORDNH.GOV

## ASSESSMENT INFORMATION

## TAX RATE/CALCULATIONS

## BILLING INFORMATION

Account Number:	1539	Local Ed	13.1300	3,870.72
Location:	1 GAS ST	State Ed	0.0000	0.00
Map/Lot/Bldg/Unit:	743Z/19	County	2.4400	719.31
		City	9.3200	2,747.54
Land Value	266,200.00	Total*	24.8900	
Building Value	28,600.00			
Total Value	294,800.00	Gross Tax		7,337.57
Total Exemptions	0.00	Less Credits:		0.00
Taxable Value	294,800.00	Annual Tax**		7,337.57
Veterans' Credit*	0.00	Less		
Exemption (s)	0.00	October		1,888.58
Elderly	0.00	July		1,888.59
Blind	0.00			

Past Due - Prior Tax Years: **	0.00
Past Due - Current Tax Year: *	0.00
<b>Total Delinquent Taxes:</b>	<b>0.00</b>

Past due amounts do not include interest or costs. For  
payoff amounts contact the Collections office at 225-8540

## 2020 Real Estate Tax

Tax Due	1/02/2021	1,780.21
Less Payments processed by	11/17/2020	0.00
Amount Due	1/02/2021	1,780.21
Tax Due	3/31/2021	1,780.19
Less Payments processed by	11/17/2020	0.00
Amount Due	3/31/2021	1,780.19

\*1/2 Veterans' Credit-May billing only  
Total credit amount is shown on November bill\*1/2 Last year's final rate, May billing only  
\*\*1/2 Estimated annual tax, May billing only\*Amounts outstanding after the due dates incur 8% interest  
\*\*Amounts outstanding after lien incur 14% or 18% interest  
depending on Tax Year.

## PRIOR YEARS BILLING HISTORY

2017			2018			2019		
Local Ed	13.2400	3,887.26	Local Ed	13.4000	3,934.24	Local Ed	13.2600	3,893.14
State Ed	0.0000	0.00	State Ed	0.0000	0.00	State Ed	0.0000	0.00
County	2.8600	839.70	County	2.7500	807.40	County	2.7000	792.72
City	9.8400	2,889.02	City	9.9000	2,906.64	City	9.7700	2,868.47
Total	25.9400		Total	26.0500		Total	25.7300	
Gross Tax		7,615.98	Gross Tax		7,648.28	Gross Tax		7,554.33
Less Credits		0.00	Less Credits		0.00	Less Credits		0.00
Annual Tax		7,615.98	Annual Tax		7,648.28	Annual Tax		7,554.33

Detach at perforation above and mail this remittance coupon with your

March

payment.

City of Concord, P.O. Box 9582, Manchester, NH 03108-9582

Please verify your mailing address below. If it is incorrect, kindly write  
your current address and sign your name below.

Street:

City, State, Zip:

Signature:

Location:

1 GAS ST



12730 43 \*\*\*\*\*AUTO\*\*ALL FOR AADC 030

LIBERTY UTILITIES  
(ENERGYNORTH NATURAL GAS) CORP  
15 BUTTRICK ROAD  
LONDONDERRY NH 03053-3305

01 0000001539 6 03312021 2020 00

Tax Due 3/31/2021 1,780.19

Less payments rec'd by 11/17/2020 0.00

Bill printed 11/25/2020

Amount Due 3/31/2021 1,780.19

Account Number: 1539

8840  
old value 293,600 vs new value 294,800  
old rate 25.73 vs new rate 24.89  
Two pymt attached due 1/21 & 3/21  
LPtaxes first  
to pay\*\*\*

Detach at perforation above and mail this remittance coupon with your

January

payment.

City of Concord, P.O. Box 9582, Manchester, NH 03108-9582

Please verify your mailing address below. If it is incorrect, kindly write  
your current address and sign your name below.

Street:

City, State, Zip:

Signature:

Location:

1 GAS ST



12730 43 \*\*\*\*\*AUTO\*\*ALL FOR AADC 030

LIBERTY UTILITIES  
(ENERGYNORTH NATURAL GAS) CORP  
15 BUTTRICK ROAD  
LONDONDERRY NH 03053-3305

01 0000001539 6 01022021 2020 0000178021 0000000000 0000178021 4

APPROVED

By Cynthia Trottier at 12:37 pm, Dec 09, 2020

115



## CITY OF CONCORD, NEW HAMPSHIRE REAL ESTATE TAX BILL

Docket No. DG 21-128

Attachment 5

Collections Office, 41 Green St. Concord, NH 03301

Payment Remittance: P.O. Box 9582, Manchester, NH 03108-9582

TO: LIBERTY UTILITIES (ENERGYNORTH NATURAL GAS) CORP  
15 BUTTRICK ROAD, LONDONDERRY, NH 03053-3305

MAILED ON: 11/25/2020

FOR A DETAILED EXPLANATION OF HOW TO READ THIS TAX BILL OR ASSESSING PROCESS: PLEASE VISIT THE CITY'S WEBSITE AT: WWW.CONCORDNH.GOV

## ASSESSMENT INFORMATION

## TAX RATE/CALCULATIONS

## BILLING INFORMATION

Account Number:	12007	Local Ed	13.1300	826,063.45
Location:	DIST SYSTEM UTILITY	State Ed	0.0000	0.00
Map/Lot/Bldg/Unit:	NO00/1/2	County	2.4400	153,510.65
		City	9.3200	586,360.34
Land Value	0.00	Total*	24.8900	
Building Value	62,914,200.00			
Total Value	62,914,200.00	Gross Tax		1,565,934.44
Total Exemptions	0.00	Less Credits:		0.00
Taxable Value	62,914,200.00	Annual Tax**		1,565,934.44

Veterans' Credit\* 0.00  
Exemption (s) 0.00  
Elderly 0.00  
Blind 0.00

\*1/2 Veterans' Credit-May billing only  
Total credit amount is shown on November bill

Less  
October 345,004.57  
July 345,004.56

\*1/2 Last year's final rate, May billing only  
\*\*1/2 Estimated annual tax, May billing only

Past Due - Prior Tax Years: \*\* 0.00  
Past Due - Current Tax Year: \* 0.00  
**Total Delinquent Taxes: 0.00**

Past due amounts do not include interest or costs. For  
payoff amounts contact the Collections office at 225-8540

## 2020 Real Estate Tax

Tax Due	1/02/2021	437,962.64
Less Payments processed by	11/17/2020	0.00
Amount Due	1/02/2021	437,962.64
Tax Due	3/31/2021	437,962.67
Less Payments processed by	11/17/2020	0.00
Amount Due	3/31/2021	437,962.67

\*Amounts outstanding after the due dates incur 8% interest  
\*\*Amounts outstanding after lien incur 14% or 18% interest  
depending on Tax Year.

RECEIVED DEC 1 2020

## PRIOR YEARS BILLING HISTORY

2017			2018			2019		
Local Ed	13.2400	564,578.76	Local Ed	13.4000	657,504.50	Local Ed	13.2600	711,194.80
State Ed	0.0000	0.00	State Ed	0.0000	0.00	State Ed	0.0000	0.00
County	2.8600	121,955.83	County	2.7500	134,935.63	County	2.7000	144,813.42
City	9.8400	419,596.30	City	9.9000	485,768.25	City	9.7700	524,010.04
Total	25.9400		Total	26.0500		Total	25.7300	
Gross Tax		1,106,130.89	Gross Tax		1,278,208.38	Gross Tax		1,380,018.26
Less Credits		0.00	Less Credits		0.00	Less Credits		0.00
Annual Tax		1,106,130.89	Annual Tax		1,278,208.38	Annual Tax		1,380,018.26

Detach at perforation above and mail this remittance coupon with your

March

payment.

City of Concord, P.O. Box 9582, Manchester, NH 03108-9582

Please verify your mailing address below. If it is incorrect, kindly write  
your current address and sign your name below.Street: APPROVED  
By Cynthia Trottier at 12:37 pm, Dec 09, 2020

City, State, Zip: RECEIVED DEC 1 2020

Signature:

Location: DIST SYSTEM UTILITY



12729 43 \*\*\*\*\*AUTO\*\*ALL FOR AADC 030

LIBERTY UTILITIES  
(ENERGYNORTH NATURAL GAS) CORP  
15 BUTTRICK ROAD  
LONDONDERRY NH 03053-3305

01 0000012007 1 03312021 2

Tax Due	3/31/2021	437,962.67
Less payments rec'd by	11/17/2020	0.00
Bill printed	11/25/2020	

Amount Due 3/31/2021 437,962.67

Account Number: 12007

8840

old value 53,634,600 vs new value 62,914,200  
old rate 25.73 vs new rate 24.89  
two pymt attached due 1/21 & 3/21  
LP

unpaid taxes first  
e office to pay\*\*\*

Detach at perforation above and mail this remittance coupon with your

January

payment.

City of Concord, P.O. Box 9582, Manchester, NH 03108-9582

Please verify your mailing address below. If it is incorrect, kindly write  
your current address and sign your name below.

Street: APPROVED

City, State, Zip: By Cynthia Trottier at 12:38 pm, Dec 09, 2020

Signature:

Location: DIST SYSTEM UTILITY



12729 43 \*\*\*\*\*AUTO\*\*ALL FOR AADC 030

LIBERTY UTILITIES  
(ENERGYNORTH NATURAL GAS) CORP  
15 BUTTRICK ROAD  
LONDONDERRY NH 03053-3305

01 0000012007 1 01022021 2020 0043796264 0000000000 0043796264 0

116



## CITY OF CONCORD, NEW HAMPSHIRE REAL ESTATE TAX BILL

Docket No. DG 21-128  
Attachment 5

Collections Office, 41 Green St. Concord, NH 03301

Payment Remittance: P.O. Box 9582, Manchester, NH 03108-9582

TO: LIBERTY UTILITIES (ENERGYNORTH NATURAL GAS) CORP  
15 BUTTRICK ROAD, LONDONDERRY, NH 03053-3305

MAILED ON: 11/25/2020

FOR A DETAILED EXPLANATION OF HOW TO READ THIS TAX BILL OR ASSESSING PROCESS: PLEASE VISIT THE CITY'S WEBSITE AT: WWW.CONCORDNH.GOV

## ASSESSMENT INFORMATION

## TAX RATE/CALCULATIONS

## BILLING INFORMATION

Account Number: 12015 Local Ed 16.3700 72,445.44  
Location: DIST SYSTEM UTILITY State Ed 0.0000 0.00  
Map/Lot/Bldg/Unit: P000/1/3 County 2.4400 10,798.22  
City 9.3200 41,245.66  
Land Value 0.00 Total\* 28.1300  
Building Value 4,425,500.00  
Total Value 4,425,500.00 Gross Tax 124,489.32  
Total Exemptions 0.00 Less Credits: 0.00  
Taxable Value 4,425,500.00 Annual Tax\*\* 124,489.32  
Veterans' Credit\* 0.00  
Exemption(s) 0.00  
Elderly 0.00  
Blind 0.00

Past Due - Prior Tax Years: \*\* 0.00  
Past Due - Current Tax Year: \* 0.00  
**Total Delinquent Taxes: 0.00**

Past due amounts do not include interest or costs. For  
payoff amounts contact the Collections office at 225-8540

## 2020 Real Estate Tax

Tax Due 1/02/2021 28,405.54  
Less Payments processed by 11/17/2020 0.00  
Amount Due 1/02/2021 28,405.54  
Tax Due 3/31/2021 28,405.53  
Less Payments processed by 11/17/2020 0.00  
Amount Due 3/31/2021 28,405.53

\*1/2 Veterans' Credit-May billing only  
Total credit amount is shown on November bill

\*1/2 Last year's final rate, May billing only  
\*\*1/2 Estimated annual tax, May billing only

\*Amounts outstanding after the due dates incur 8% interest  
\*\*Amounts outstanding after lien incur 14% or 18% interest  
depending on Tax Year.

## PRIOR YEARS BILLING HISTORY

2017			2018			2019		
Local Ed	19.0100	61,014.50	Local Ed	18.9300	73,291.28	Local Ed	19.6400	82,790.46
State Ed	0.0000	0.00	State Ed	0.0000	0.00	State Ed	0.0000	0.00
County	2.8600	9,179.46	County	2.7500	10,647.18	County	2.7000	11,381.58
City	9.8400	31,582.46	City	9.9000	38,329.83	City	9.7700	41,184.46
Total	31.7100		Total	31.5800		Total	32.1100	
Gross Tax		101,776.42	Gross Tax		122,268.29	Gross Tax		135,356.50
Less Credits		0.00	Less Credits		0.00	Less Credits		0.00
Annual Tax		101,776.42	Annual Tax		122,268.29	Annual Tax		135,356.50

Detach at perforation above and mail this remittance coupon with your

March

payment.

## Coupon

City of Concord, P.O. Box 9582, Manchester, NH 03108-9582  
Please verify your mailing address below. If it is incorrect, kindly write  
your current address and sign your name below.

Street: APPROVED  
By Cynthia Trottier at 12:38 pm, Dec 09, 2020  
City, State, Zip: RECEIVED DEC - 1 2020  
Signature: \_\_\_\_\_

Location: DIST SYSTEM UTILITY



12728 43 \*\*\*\*\*AUTO\*\*ALL FOR AADC 030

LIBERTY UTILITIES  
(ENERGYNORTH NATURAL GAS) CORP  
15 BUTTRICK ROAD  
LONDONDERRY NH 03053-3305

Tax Due 3/31/2021 28,405.53  
Less payments rec'd by 11/17/2020 0.00  
Bill printed 11/25/2020  
Amount Due 3/31/2021 28,405.53

Account Number: 12015

8840  
old value 4,215,400 vs new value 4,425,500  
old rate 32.11 vs new rate 28.13  
two pymnt attached due 1/21 & 3/21  
LP

first  
y\*\*\*

01 0000012015 4 03312021 2020 0

Detach at perforation above and mail this remittance coupon with your

January

payment.

## Coupon

City of Concord, P.O. Box 9582, Manchester, NH 03108-9582  
Please verify your mailing address below. If it is incorrect, kindly write  
your current address and sign your name below.

Street: \_\_\_\_\_  
City, State, Zip: RECEIVED DEC - 1 2020  
Signature: \_\_\_\_\_

Location: DIST SYSTEM UTILITY



12728 43 \*\*\*\*\*AUTO\*\*ALL FOR AADC 030

LIBERTY UTILITIES  
(ENERGYNORTH NATURAL GAS) CORP  
15 BUTTRICK ROAD  
LONDONDERRY NH 03053-3305

Tax Due 1/02/2021 28,405.54  
Less payments rec'd by 11/17/2020 0.00  
Bill printed 11/25/2020  
Amount Due 1/02/2021 28,405.54

Account Number: 12015

\*\*\* Please note that payments are applied to oldest unpaid taxes first  
If this is not your intent, you must come into the office to pay\*\*\*

APPROVED

By Cynthia Trottier at 12:38 pm, Dec 09, 2020

01 0000012015 4 01022021 2020 0002840554 0000000000 0002840554 2



CITY OF CONCORD, NEW HAMPSHIRE REAL ESTATE TAX BILL

Docket No. DG 21-128  
Attachment 5

Collections Office, 41 Green St. Concord, NH 03301

Payment Remittance: P.O. Box 9582, Manchester, NH 03108-9582

TO: LIBERTY UTILITIES (ENERGYNORTH NATURAL GAS) CORP  
15 BUTTRICK ROAD, LONDONDERRY, NH 03053-3305

MAILED ON: 11/25/2020

FOR A DETAILED EXPLANATION OF HOW TO READ THIS TAX BILL OR ASSESSING PROCESS: PLEASE VISIT THE CITY'S WEBSITE AT: WWW.CONCORDNH.GOV

ASSESSMENT INFORMATION

TAX RATE/CALCULATIONS

BILLING INFORMATION

Account Number:	108489	Local Ed	13.1300	11.16
Location:	13 BROKEN BRIDGE RD	State Ed	1.8700	1.59
Map/Lot/Bldg/Unit:	109/2/4/A	County	2.4400	2.07
		City	9.3200	7.92
Land Value	850.00	Total*	26.7600	
Building Value	0.00			
Total Value	850.00	Gross Tax		22.74
Total Exemptions	0.00	Less Credits:		0.00
Taxable Value	850.00	Annual Tax**		22.74
Veterans' Credit*	0.00	Less		
Exemption (s)	0.00	October		5.91
Elderly	0.00	July		5.90
Blind	0.00			

Past Due - Prior Tax Years: **	0.00
Past Due - Current Tax Year: *	0.00
<b>Total Delinquent Taxes:</b>	<b>0.00</b>

Past due amounts do not include interest or costs. For payoff amounts contact the Collections office at 225-8540

\*1/2 Veterans' Credit-May billing only  
Total credit amount is shown on November bill

\*1/2 Last year's final rate, May billing only  
\*\*1/2 Estimated annual tax, May billing only

\*Amounts outstanding after the due dates incur 8% interest  
\*\*Amounts outstanding after lien incur 14% or 18% interest depending on Tax Year.

2020 Real Estate Tax

Tax Due	1/02/2021	5.46
Less Payments processed by	11/17/2020	0.00
Amount Due	1/02/2021	5.46
Tax Due	3/31/2021	5.47
Less Payments processed by	11/17/2020	0.00
Amount Due	3/31/2021	5.47

PRIOR YEARS BILLING HISTORY

Local Ed	2018	2019
State Ed	Local Ed 13.4000 11.39	Local Ed 13.2600 11.27
County	State Ed 2.1400 1.82	State Ed 2.0500 1.74
City	County 2.7500 2.34	County 2.7000 2.30
Total	City 9.9000 8.42	City 9.7700 8.30
	Total 28.1900	Total 27.7800
Gross Tax		
Less Credits	Gross Tax 23.97	Gross Tax 23.61
Annual Tax	Less Credits 0.00	Less Credits 0.00
	Annual Tax 23.97	Annual Tax 23.61

Detach at perforation above and mail this remittance coupon with your

March

payment.

City of Concord, P.O. Box 9582, Manchester, NH 03108-9582

Please verify your mailing address below. If it is incorrect, kindly write your current address and sign your name below.

Street: \_\_\_\_\_  
City, State, Zip: \_\_\_\_\_  
Signature: \_\_\_\_\_

Location: 13 BROKEN BRIDGE RD



12727 43 \*\*\*\*\*AUTO\*\*ALL FOR AADC 030

LIBERTY UTILITIES  
(ENERGYNORTH NATURAL GAS) CORP  
15 BUTTRICK ROAD  
LONDONDERRY NH 03053-3305

01 0000108489 6 03312021 2020 00

APPROVED

By Cynthia Trottier at 12:38 pm, Dec 09, 2020

RECEIVED DEC - 1 2020

Tax Due	3/31/2021	5.47
Less payments rec'd by	11/17/2020	0.00
Bill printed	11/25/2020	

Amount Due 3/31/2021 5.47

Account Number: 108489

8840  
same value tax  
old rate 27.78 vs new rate 26.76  
two pymnt attached due 1/21 & 3/21  
LP

taxes first  
to pay\*\*\*

Detach at perforation above and mail this remittance coupon with your

January

payment.

City of Concord, P.O. Box 9582, Manchester, NH 03108-9582

Please verify your mailing address below. If it is incorrect, kindly write your current address and sign your name below.

Street: \_\_\_\_\_  
City, State, Zip: \_\_\_\_\_  
Signature: \_\_\_\_\_

Location: 13 BROKEN BRIDGE RD



12727 43 \*\*\*\*\*AUTO\*\*ALL FOR AADC 030

LIBERTY UTILITIES  
(ENERGYNORTH NATURAL GAS) CORP  
15 BUTTRICK ROAD  
LONDONDERRY NH 03053-3305

01 0000108489 6 01022021 2020 0000000546 0000000000 0000000546 4

APPROVED

By Cynthia Trottier at 12:38 pm, Dec 09, 2020

Tax Due	1/02/2021	5.46
Less payments rec'd by	11/17/2020	0.00
Bill printed	11/25/2020	

Amount Due 1/02/2021 5.46

Account Number: 108489

\*\*\* Please note that payments are applied to oldest unpaid taxes first  
If this is not your intent, you must come into the office to pay\*\*\*



Docket No. DG 21-128  
Attachment 5

Payment Remittance: P.O. Box 9582, Manchester, NH 03108-9582

MAILED ON: 11/25/2020

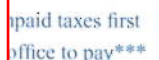
FOR A DETAILED EXPLANATION OF HOW TO READ THIS TAX BILL OR ASSESSING PROCESS: PLEASE VISIT THE CITY'S WEBSITE AT: [WWW.CONCORDNH.GOV](http://WWW.CONCORDNH.GOV)

RECEIVED DEC - 1 2020

Detach at perforation above and mail this remittance coupon with your **March** payment.

## Coupon

Account Number: 5514



LIBERTY UTILITIES  
(ENERGYNORTH NATURAL GAS) CORP  
15 BUTTRICK ROAD  
LONDONDERRY NH 03053-3305

01 0000005514 5 03312021 2020 00 2

Detach at perforation above and mail this remittance coupon with your **January** payment.

## Coupon

Account Number: 5514

LIBERTY UTILITIES  
(ENERGYNORTH NATURAL GAS) CORP  
15 BUTTRICK ROAD  
LONDONDERRY NH 03053-3305

**APPROVED**

*By Cynthia Trottier at 12:39 pm, Dec 09, 2020*

01 00000005514 5 01022021 2020 00000025493 00000000000 00000025493 119



CITY OF CONCORD, NEW HAMPSHIRE REAL ESTATE TAX BILL

Docket No. DG 21-128  
Attachment 5

Collections Office, 41 Green St. Concord, NH 03301

Payment Remittance: P.O. Box 9582, Manchester, NH 03108-9582

TO: LIBERTY UTILITIES (ENERGYNORTH NATURAL GAS) CORP  
15 BUTTRICK ROAD, LONDONDERRY, NH 03053-3305

MAILED ON: 11/25/2020

FOR A DETAILED EXPLANATION OF HOW TO READ THIS TAX BILL OR ASSESSING PROCESS: PLEASE VISIT THE CITY'S WEBSITE AT: WWW.CONCORDNH.GOV

ASSESSMENT INFORMATION

TAX RATE/CALCULATIONS

BILLING INFORMATION

Account Number:	108675	Local Ed	13.1300	132.61
Location:	1 BLACK HILL RD	State Ed	0.0000	0.00
Map/Lot/Bldg/Unit:	110H/2/11	County	2.4400	24.64
		City	9.3200	94.13
Land Value	0.00	Total*	24.8900	
Building Value	10,100.00			
Total Value	10,100.00	Gross Tax		251.38
Total Exemptions	0.00	Less Credits:		0.00
Taxable Value	10,100.00	Annual Tax**		251.38
Veterans' Credit*	0.00	Less		
Exemption (s)	0.00	October	0.00	
Elderly	0.00	July	0.00	
Blind	0.00			

Past Due - Prior Tax Years: **	0.00
Past Due - Current Tax Year: *	0.00
<b>Total Delinquent Taxes:</b>	<b>0.00</b>

Past due amounts do not include interest or costs. For payoff amounts contact the Collections office at 225-8540

2020 Real Estate Tax

Tax Due	1/02/2021	125.70
Less Payments processed by	11/17/2020	0.00
Amount Due	1/02/2021	125.70
Tax Due	3/31/2021	125.68
Less Payments processed by	11/17/2020	0.00
Amount Due	3/31/2021	125.68

\*1/2 Veterans' Credit-May billing only  
Total credit amount is shown on November bill

\*1/2 Last year's final rate, May billing only  
\*\*1/2 Estimated annual tax, May billing only

\*Amounts outstanding after the due dates incur 8% interest  
\*\*Amounts outstanding after lien incur 14% or 18% interest depending on Tax Year.

PRIOR YEARS BILLING HISTORY

Local Ed	Local Ed	0
State Ed	State Ed	0.0000
County	County	0.0000
City	City	0.0000
Total	Total	0.0000
Gross Tax	Gross Tax	0.00
Less Credits	Less Credits	0.00
Annual Tax	Annual Tax	0.00

Detach at perforation above and mail this remittance coupon with your

March payment.

City of Concord, P.O. Box 9582, Manchester, NH 03108-9582

Please verify your mailing address below. If it is incorrect, kindly write your current address and sign your name below.

Street:

City, State, Zip:

Signature:

Location: 1 BLACK HILL RD



12726 43 \*\*\*\*\*AUTO\*\*ALL FOR AADC 030

LIBERTY UTILITIES  
(ENERGYNORTH NATURAL GAS) CORP  
15 BUTTRICK ROAD  
LONDONDERRY NH 03053-3305

01 0000108675 0 03312021 2020 0

RECEIVED DEC - 1 2020

APPROVED

By Cynthia Trottier at 12:39 pm, Dec 09, 2020

Tax Due 3/31/2021 125.68

Less payments rec'd by 11/17/2020 0.00

Bill printed 11/25/2020

Amount Due 3/31/2021 125.68

Account Number: 108675

8840

New bill at 1 Black hill rd  
value tax is 10,100 with rate 24.89  
two pymt attached due 1/21 & 3/21  
LP

first  
by\*\*\*

Detach at perforation above and mail this remittance coupon with your

January payment.

City of Concord, P.O. Box 9582, Manchester, NH 03108-9582

Please verify your mailing address below. If it is incorrect, kindly write your current address and sign your name below.

Street:

City, State, Zip:

Signature:

Location: 1 BLACK HILL RD



12726 43 \*\*\*\*\*AUTO\*\*ALL FOR AADC 030

LIBERTY UTILITIES  
(ENERGYNORTH NATURAL GAS) CORP  
15 BUTTRICK ROAD  
LONDONDERRY NH 03053-3305

01 0000108675 0 01022021 2020 0000012570 0000000000 0000012570 6

APPROVED

By Cynthia Trottier at 12:39 pm, Dec 09, 2020

RECEIVED DEC - 1 2020

Tax Due 1/02/2021 125.70

Less payments rec'd by 11/17/2020 0.00

Bill printed 11/25/2020

Amount Due 1/02/2021 125.70

Account Number: 108675

\*\*\* Please note that payments are applied to oldest unpaid taxes first  
If this is not your intent, you must come into the office to pay\*\*\*



TO: LIBERTY UTILITIES (ENERGYNORTH NATURAL GAS) CORP  
15 BUTTRICK ROAD, LONDONDERRY, NH 03053-3305

MAILED ON: 5/29/2020

FOR A DETAILED EXPLANATION OF HOW TO READ THIS TAX BILL OR ASSESSING PROCESS: PLEASE VISIT THE CITY'S WEBSITE AT: WWW.CONCORDNH.GOV

ASSESSMENT INFORMATION

TAX RATE/CALCULATIONS

BILLING INFORMATION

Account Number:	4594	Local Ed	6.6300	320.23
Location:	3 PALM ST	State Ed	0.0000	0.00
Map/Lot/Bldg/Unit:	494Z/3	County	1.3500	65.21
		City	4.8850	235.95
Land Value	36,700.00	Total*	12.8650	
Building Value	11,600.00			
Total Value	48,300.00	Gross Tax		621.39
Total Exemptions	0.00	Less Credits:		0.00
Taxable Value	48,300.00	Annual Tax**		621.39
Veterans' Credit*	0.00			
Exemption (s)	0.00			
Elderly	0.00			
Blind	0.00			

Past Due - Prior Tax Years: **	0.00
Past Due - Current Tax Year: *	0.00
<b>Total Delinquent Taxes:</b>	<b>0.00</b>
Past due amounts do not include interest or costs. For payoff amounts contact the Collections office at 225-8540	

2020 Real Estate Tax		
Tax Due	7/01/2020	310.68
Less Payments processed by	5/19/2020	0.00
Amount Due	7/01/2020	310.68
Tax Due	10/01/2020	310.71
Less Payments processed by	5/19/2020	0.00
Amount Due	10/01/2020	310.71

\*1/2 Veterans' Credit-May billing only  
Total credit amount is shown on November bill

\*1/2 Last year's final rate, May billing only  
\*\*1/2 Estimated annual tax, May billing only

\*Amounts outstanding after the due dates incur 8% interest  
\*\*Amounts outstanding after lien incur 14% or 18% interest depending on Tax Year.

PRIOR YEARS BILLING HISTORY

2017			2018			2019		
Local Ed	13.2400	639.49	Local Ed	13.4000	647.22	Local Ed	13.2600	640.46
State Ed	0.0000	0.00	State Ed	0.0000	0.00	State Ed	0.0000	0.00
County	2.8600	138.14	County	2.7500	132.83	County	2.7000	130.41
City	9.8400	475.27	City	9.9000	478.17	City	9.7700	471.89
Total	25.9400		Total	26.0500		Total	25.7300	
Gross Tax		1,252.90	Gross Tax		1,258.22	Gross Tax		1,242.76
Less Credits		0.00	Less Credits		0.00	Less Credits		0.00
Annual Tax		1,252.90	Annual Tax		1,258.22	Annual Tax		1,242.76

Detach at perforation above and mail this remittance coupon with your **October** payment.

City of Concord, P.O. Box 9582, Manchester, NH 03108-9582  
Please verify your mailing address below. If it is incorrect, kindly write your current address and sign your name below.

Street: \_\_\_\_\_  
City, State, Zip: \_\_\_\_\_  
Signature: \_\_\_\_\_

Location: 3 PALM ST



12812 44 \*\*\*\*\*AUTO\*\*ALL FOR AADC 030

LIBERTY UTILITIES  
(ENERGYNORTH NATURAL GAS) CORP  
15 BUTTRICK ROAD  
LONDONDERRY NH 03053-3305

Tax Due	10/01/2020	310.71
Less payments rec'd by	5/19/2020	0.00
Bill printed	5/29/2020	

Amount Due **10/01/2020** **310.71**

Account Number: 4594

\*\*\* Please note that payments are applied to oldest unpaid taxes first  
If this is not your intent, you must come into the office to pay\*\*\*

**APPROVED**  
By Cynthia Trottier at 11:07 am, Jun 19, 2020

8840

01 0000004594 & 10012020 2020 0000000000 0000031071 0000031071 &

Detach at perforation above and mail this remittance coupon with your **July** payment.

City of Concord, P.O. Box 9582, Manchester, NH 03108-9582  
Please verify your mailing address below. If it is incorrect, kindly write your current address and sign your name below.

Street: \_\_\_\_\_  
City, State, Zip: \_\_\_\_\_  
Signature: \_\_\_\_\_

Location: 3 PALM ST



12812 44 \*\*\*\*\*AUTO\*\*ALL FOR AADC 030

LIBERTY UTILITIES  
(ENERGYNORTH NATURAL GAS) CORP  
15 BUTTRICK ROAD  
LONDONDERRY NH 03053-3305

Tax Due	7/01/2020	310.68
Less payments rec'd by	5/19/2020	0.00
Bill printed	5/29/2020	

Amount Due **7/01/2020** **310.68**

Account Number: 4594

\*\*\* Please note that payments are applied to oldest unpaid taxes first  
If this is not your intent, you must come into the office to pay\*\*\*

**APPROVED**  
By Cynthia Trottier at 11:08 am, Jun 19, 2020

8840

01 0000004594 & 07012020 2020 0000031068 0000000000 0000031068 0



CITY OF CONCORD, NEW HAMPSHIRE REAL ESTATE TAX BILL

Docket No. DG 21-128  
Attachment 5

Collections Office, 41 Green St. Concord, NH 03301

Payment Remittance: P.O. Box 9582, Manchester, NH 03108-9582

TO: LIBERTY UTILITIES (ENERGYNORTH NATURAL GAS) CORP  
15 BUTTRICK ROAD, LONDONDERRY, NH 03053-3305

MAILED ON: 5/29/2020

FOR A DETAILED EXPLANATION OF HOW TO READ THIS TAX BILL OR ASSESSING PROCESS: PLEASE VISIT THE CITY'S WEBSITE AT: WWW.CONCORDNH.GOV

ASSESSMENT INFORMATION

TAX RATE/CALCULATIONS

BILLING INFORMATION

Account Number: 5514  
Location: SEWALLS FALLS RD  
Map/Lot/Bldg/Unit: 202Z/21  
Land Value: 42,400.00  
Building Value: 0.00  
Total Value: 42,400.00  
Total Exemptions: 0.00  
Taxable Value: 42,400.00  
Veterans' Credit\*: 0.00  
Exemption (s): 0.00  
Elderly: 0.00  
Blind: 0.00

Local Ed: 6.6300  
State Ed: 0.0000  
County: 1.3500  
City: 4.8850  
Total\*: 12.8650  
Gross Tax: 545.47  
Less Credits: 0.00  
Annual Tax\*\*: 545.47

281.11  
0.00  
57.24  
207.12  
13.025

Past Due - Prior Tax Years: \*\* 0.00  
Past Due - Current Tax Year: \* 0.00  
Total Delinquent Taxes: 0.00

Past due amounts do not include interest or costs. For  
payoff amounts contact the Collections office at 225-8540

2020 Real Estate Tax

Tax Due 7/01/2020 272.74  
Less Payments processed by 5/19/2020 0.00  
Amount Due 7/01/2020 272.74  
Tax Due 10/01/2020 272.73  
Less Payments processed by 5/19/2020 0.00  
Amount Due 10/01/2020 272.73

\*1/2 Veterans' Credit-May billing only  
Total credit amount is shown on November bill

\*1/2 Last year's final rate, May billing only  
\*\*1/2 Estimated annual tax, May billing only

\*Amounts outstanding after the due dates incur 8% interest  
\*\*Amounts outstanding after lien incur 14% or 18% interest  
depending on Tax Year.

PRIOR YEARS BILLING HISTORY

2017			2018			2019		
Local Ed	13.2400	561.38	Local Ed	13.4000	568.16	Local Ed	13.2600	562.22
State Ed	0.0000	0.00	State Ed	0.0000	0.00	State Ed	0.0000	0.00
County	2.8600	121.26	County	2.7500	116.60	County	2.7000	114.48
City	9.8400	417.22	City	9.9000	419.76	City	9.7700	414.25
Total	25.9400		Total	26.0500		Total	25.7300	
Gross Tax		1,099.86	Gross Tax		1,104.52	Gross Tax		1,090.95
Less Credits		0.00	Less Credits		0.00	Less Credits		0.00
Annual Tax		1,099.86	Annual Tax		1,104.52	Annual Tax		1,090.95

Detach at perforation above and mail this remittance coupon with your October payment.

City of Concord, P.O. Box 9582, Manchester, NH 03108-9582  
Please verify your mailing address below. If it is incorrect, kindly write  
your current address and sign your name below.

Street: \_\_\_\_\_  
City, State, Zip: \_\_\_\_\_  
Signature: \_\_\_\_\_

Location: SEWALLS FALLS RD



12810 44 \*\*\*\*\*AUTO\*\*ALL FOR AADC 030

LIBERTY UTILITIES  
(ENERGYNORTH NATURAL GAS) CORP  
15 BUTTRICK ROAD  
LONDONDERRY NH 03053-3305

Tax Due 10/01/2020 272.73  
Less payments rec'd by 5/19/2020 0.00  
Bill printed 5/29/2020

Amount Due 10/01/2020 272.73

Account Number: 5514

\*\*\* Please note that payments are applied to oldest unpaid taxes first  
If this is not your intent, you must come into the office to pay\*\*\*

APPROVED

By Cynthia Trottier at 11:08 am, Jun 19, 2020

01 0000005514 5 10012020 2020 0000000000 0000027273 0000027273 4

Detach at perforation above and mail this remittance coupon with your July payment.

City of Concord, P.O. Box 9582, Manchester, NH 03108-9582  
Please verify your mailing address below. If it is incorrect, kindly write  
your current address and sign your name below.

Street: \_\_\_\_\_  
City, State, Zip: \_\_\_\_\_  
Signature: \_\_\_\_\_

Location: SEWALLS FALLS RD



12810 44 \*\*\*\*\*AUTO\*\*ALL FOR AADC 030

LIBERTY UTILITIES  
(ENERGYNORTH NATURAL GAS) CORP  
15 BUTTRICK ROAD  
LONDONDERRY NH 03053-3305

Tax Due 7/01/2020 272.74  
Less payments rec'd by 5/19/2020 0.00  
Bill printed 5/29/2020

Amount Due 7/01/2020 272.74

Account Number: 5514

\*\*\* Please note that payments are applied to oldest unpaid taxes first  
If this is not your intent, you must come into the office to pay\*\*\*

APPROVED

By Cynthia Trottier at 11:08 am, Jun 19, 2020

01 0000005514 5 07012020 2020 0000027274 0000000000 0000027274 0



CITY OF CONCORD, NEW HAMPSHIRE REAL ESTATE TAX BILL

Docket No. DG 21-128  
Attachment 5

Collections Office, 41 Green St. Concord, NH 03301

Payment Remittance: P.O. Box 9582, Manchester, NH 03108-9582

TO: LIBERTY UTILITIES (ENERGYNORTH NATURAL GAS) CORP  
15 BUTTRICK ROAD, LONDONDERRY, NH 03053-3305

MAILED ON: 5/29/2020

FOR A DETAILED EXPLANATION OF HOW TO READ THIS TAX BILL OR ASSESSING PROCESS: PLEASE VISIT THE CITY'S WEBSITE AT: WWW.CONCORDNH.GOV

ASSESSMENT INFORMATION

TAX RATE/CALCULATIONS

BILLING INFORMATION

Account Number:	1539	Local Ed	6.6300	1,946.57
Location:	1 GAS ST	State Ed	0.0000	0.00
Map/Lot/Bldg/Unit:	743Z/19	County	1.3500	396.36
		City	4.8850	1,434.24
Land Value	265,000.00	Total*	12.8650	
Building Value	28,600.00			
Total Value	293,600.00	Gross Tax		3,777.17
Total Exemptions	0.00	Less Credits:		0.00
Taxable Value	293,600.00	Annual Tax**		3,777.17
Veterans' Credit*	0.00			
Exemption (s)	0.00			
Elderly	0.00			
Blind	0.00			

Past Due - Prior Tax Years: **	0.00
Past Due - Current Tax Year: *	0.00
<b>Total Delinquent Taxes:</b>	<b>0.00</b>

Past due amounts do not include interest or costs. For payoff amounts contact the Collections office at 225-8540

2020 Real Estate Tax

Tax Due	7/01/2020	1,888.58
Less Payments processed by	5/19/2020	0.00
Amount Due	7/01/2020	1,888.58
Tax Due	10/01/2020	1,888.59
Less Payments processed by	5/19/2020	0.00
Amount Due	10/01/2020	1,888.59

\*1/2 Veterans' Credit-May billing only  
Total credit amount is shown on November bill

\*1/2 Last year's final rate, May billing only  
\*\*1/2 Estimated annual tax, May billing only

\*Amounts outstanding after the due dates incur 8% interest  
\*\*Amounts outstanding after lien incur 14% or 18% interest depending on Tax Year.

PRIOR YEARS BILLING HISTORY

2017			2018			2019		
Local Ed	13.2400	3,887.26	Local Ed	13.4000	3,934.24	Local Ed	13.2600	3,893.14
State Ed	0.0000	0.00	State Ed	0.0000	0.00	State Ed	0.0000	0.00
County	2.8600	839.70	County	2.7500	807.40	County	2.7000	792.72
City	9.8400	2,889.02	City	9.9000	2,906.64	City	9.7700	2,868.47
Total	25.9400		Total	26.0500		Total	25.7300	
Gross Tax		7,615.98	Gross Tax		7,648.28	Gross Tax		7,554.33
Less Credits		0.00	Less Credits		0.00	Less Credits		0.00
Annual Tax		7,615.98	Annual Tax		7,648.28	Annual Tax		7,554.33

Detach at perforation above and mail this remittance coupon with your **October** payment.

City of Concord, P.O. Box 9582, Manchester, NH 03108-9582  
Please verify your mailing address below. If it is incorrect, kindly write your current address and sign your name below.

Street: \_\_\_\_\_  
City, State, Zip: \_\_\_\_\_  
Signature: \_\_\_\_\_

Location: 1 GAS ST



12811 44 \*\*\*\*\*AUTO\*\*ALL FOR AADC 030

LIBERTY UTILITIES  
(ENERGYNORTH NATURAL GAS) CORP  
15 BUTTRICK ROAD  
LONDONDERRY NH 03053-3305

**APPROVED**

By Cynthia Trottier at 11:08 am, Jun 19, 2020

Tax Due	10/01/2020	1,888.59
Less payments rec'd by	5/19/2020	0.00

Bill printed 5/29/2020

Amount Due **10/01/2020** **1,888.59**

Account Number: 1539

\*\*\* Please note that payments are applied to oldest unpaid taxes first  
If this is not your intent, you must come into the office to pay\*\*\*

8840

01 0000001539 6 10012020 2020 0000000000 0000188859 0000188859 6

Detach at perforation above and mail this remittance coupon with your **July** payment.

City of Concord, P.O. Box 9582, Manchester, NH 03108-9582  
Please verify your mailing address below. If it is incorrect, kindly write your current address and sign your name below.

Street: \_\_\_\_\_  
City, State, Zip: \_\_\_\_\_  
Signature: \_\_\_\_\_

Location: 1 GAS ST



12811 44 \*\*\*\*\*AUTO\*\*ALL FOR AADC 030

LIBERTY UTILITIES  
(ENERGYNORTH NATURAL GAS) CORP  
15 BUTTRICK ROAD  
LONDONDERRY NH 03053-3305

**APPROVED**

By Cynthia Trottier at 11:09 am, Jun 19, 2020

Tax Due	7/01/2020	1,888.58
Less payments rec'd by	5/19/2020	0.00

Bill printed 5/29/2020

Amount Due **7/01/2020** **1,888.58**

Account Number: 1539

\*\*\* Please note that payments are applied to oldest unpaid taxes first  
If this is not your intent, you must come into the office to pay\*\*\*

8840

01 0000001539 6 07012020 2020 0000188858 0000000000 0000188858 0



CITY OF CONCORD, NEW HAMPSHIRE REAL ESTATE TAX BILL

Docket No. DG 21-128  
Attachment 5

Collections Office, 41 Green St. Concord, NH 03301

Payment Remittance: P.O. Box 9582, Manchester, NH 03108-9582

TO: LIBERTY UTILITIES (ENERGYNORTH NATURAL GAS) CORP  
15 BUTTRICK ROAD, LONDONDERRY, NH 03053-3305

MAILED ON: 5/29/2020

FOR A DETAILED EXPLANATION OF HOW TO READ THIS TAX BILL OR ASSESSING PROCESS: PLEASE VISIT THE CITY'S WEBSITE AT: WWW.CONCORDNH.GOV

ASSESSMENT INFORMATION

TAX RATE/CALCULATIONS

BILLING INFORMATION

Account Number: 100836  
Location: ROW LIC PENACOOK  
Map/Lot/Bldg/Unit: P000/1/6  
Land Value: 28,900.00  
Building Value: 0.00  
Total Value: 28,900.00  
Total Exemptions: 0.00  
Taxable Value: 28,900.00  
Veterans' Credit\*: 0.00  
Exemption (s): 0.00  
Elderly: 0.00  
Blind: 0.00  
Local Ed: 9.8200  
State Ed: 0.0000  
County: 1.3500  
City: 4.8850  
Total\*: 16.0550  
Gross Tax: 464.00  
Less Credits: 0.00  
Annual Tax\*\*: 464.00

Past Due - Prior Tax Years: \*\* 0.00  
Past Due - Current Tax Year: \* 0.00  
Total Delinquent Taxes: 0.00  
Past due amounts do not include interest or costs. For payoff amounts contact the Collections office at 225-8540

2020 Real Estate Tax

Tax Due 7/01/2020 232.00  
Less Payments processed by 5/19/2020 0.00  
Amount Due 7/01/2020 232.00  
Tax Due 10/01/2020 232.00  
Less Payments processed by 5/19/2020 0.00  
Amount Due 10/01/2020 232.00

\*1/2 Veterans' Credit-May billing only  
Total credit amount is shown on November bill

\*1/2 Last year's final rate, May billing only  
\*\*1/2 Estimated annual tax, May billing only

\*Amounts outstanding after the due dates incur 8% interest  
\*\*Amounts outstanding after lien incur 14% or 18% interest depending on Tax Year.

PRIOR YEARS BILLING HISTORY

2017			2018			2019		
Local Ed	19.0100	549.39	Local Ed	18.9300	547.08	Local Ed	19.6400	567.60
State Ed	0.0000	0.00	State Ed	0.0000	0.00	State Ed	0.0000	0.00
County	2.8600	82.65	County	2.7500	79.48	County	2.7000	78.03
City	9.8400	284.38	City	9.9000	286.11	City	9.7700	282.35
Total	31.7100		Total	31.5800		Total	32.1100	
Gross Tax		916.42	Gross Tax		912.67	Gross Tax		927.98
Less Credits		0.00	Less Credits		0.00	Less Credits		0.00
Annual Tax		916.42	Annual Tax		912.67	Annual Tax		927.98

Detach at perforation above and mail this remittance coupon with your October payment.

City of Concord, P.O. Box 9582, Manchester, NH 03108-9582  
Please verify your mailing address below. If it is incorrect, kindly write your current address and sign your name below.

Street: \_\_\_\_\_  
City, State, Zip: \_\_\_\_\_  
Signature: \_\_\_\_\_

Location: ROW LIC PENACOOK



12803 44 \*\*\*\*\*AUTO\*\*ALL FOR AADC 030

LIBERTY UTILITIES  
(ENERGYNORTH NATURAL GAS) CORP  
15 BUTTRICK ROAD  
LONDONDERRY NH 03053-3305

APPROVED

By Cynthia Trottier at 11:09 am, Jun 19, 2020

Tax Due 10/01/2020 232.00  
Less payments rec'd by 5/19/2020 0.00  
Bill printed 5/29/2020

Amount Due 10/01/2020 232.00

Account Number: 100836

\*\*\* Please note that payments are applied to oldest unpaid taxes first  
If this is not your intent, you must come into the office to pay\*\*\*

01 0000100836 6 10012020 2020 0000000000 0000023200 0000023200 8

Detach at perforation above and mail this remittance coupon with your July payment.

City of Concord, P.O. Box 9582, Manchester, NH 03108-9582  
Please verify your mailing address below. If it is incorrect, kindly write your current address and sign your name below.

Street: \_\_\_\_\_  
City, State, Zip: \_\_\_\_\_  
Signature: \_\_\_\_\_

Location: ROW LIC PENACOOK



12803 44 \*\*\*\*\*AUTO\*\*ALL FOR AADC 030

LIBERTY UTILITIES  
(ENERGYNORTH NATURAL GAS) CORP  
15 BUTTRICK ROAD  
LONDONDERRY NH 03053-3305

APPROVED

By Cynthia Trottier at 11:09 am, Jun 19, 2020

Tax Due 7/01/2020 232.00  
Less payments rec'd by 5/19/2020 0.00  
Bill printed 5/29/2020

Amount Due 7/01/2020 232.00

Account Number: 100836

\*\*\* Please note that payments are applied to oldest unpaid taxes first  
If this is not your intent, you must come into the office to pay\*\*\*

01 0000100836 6 07012020 2020 0000023200 0000000000 0000023200 8



CITY OF CONCORD, NEW HAMPSHIRE REAL ESTATE TAX BILL

Docket No. DG 21-128  
Attachment 5

Collections Office, 41 Green St. Concord, NH 03301

Payment Remittance: P.O. Box 9582, Manchester, NH 03108-9582

TO: LIBERTY UTILITIES (ENERGYNORTH NATURAL GAS) CORP  
15 BUTTRICK ROAD, LONDONDERRY, NH 03053-3305

MAILED ON: 5/29/2020

FOR A DETAILED EXPLANATION OF HOW TO READ THIS TAX BILL OR ASSESSING PROCESS: PLEASE VISIT THE CITY'S WEBSITE AT: WWW.CONCORDNH.GOV

ASSESSMENT INFORMATION

TAX RATE/CALCULATIONS

BILLING INFORMATION

Account Number:	100834	Local Ed	6.6300	1,349.87
Location:	ROW LIC CONCORD	State Ed	0.0000	0.00
Map/Lot/Bldg/Unit:	NO00/1/13	County	1.3500	274.86
		City	4.8850	994.59
Land Value	203,600.00	Total*	12.8650	
Building Value	0.00			
Total Value	203,600.00	Gross Tax		2,619.32
Total Exemptions	0.00	Less Credits:		0.00
Taxable Value	203,600.00	Annual Tax**		2,619.32
Veterans' Credit*	0.00			
Exemption (s)	0.00			
Elderly	0.00			
Blind	0.00			

Past Due - Prior Tax Years: **	0.00
Past Due - Current Tax Year: *	0.00
<b>Total Delinquent Taxes:</b>	<b>0.00</b>
Past due amounts do not include interest or costs. For payoff amounts contact the Collections office at 225-8540	

2020 Real Estate Tax		
Tax Due	7/01/2020	1,309.65
Less Payments processed by	5/19/2020	0.00
Amount Due	7/01/2020	1,309.65
Tax Due	10/01/2020	1,309.67
Less Payments processed by	5/19/2020	0.00
Amount Due	10/01/2020	1,309.67

\*1/2 Veterans' Credit-May billing only  
Total credit amount is shown on November bill

\*1/2 Last year's final rate, May billing only  
\*\*1/2 Estimated annual tax, May billing only

\*Amounts outstanding after the due dates incur 8% interest  
\*\*Amounts outstanding after lien incur 14% or 18% interest depending on Tax Year.

PRIOR YEARS BILLING HISTORY

2017			2018			2019		
Local Ed	13.2400	2,695.66	Local Ed	13.4000	2,728.24	Local Ed	13.2600	2,699.74
State Ed	0.0000	0.00	State Ed	0.0000	0.00	State Ed	0.0000	0.00
County	2.8600	582.30	County	2.7500	559.90	County	2.7000	549.72
City	9.8400	2,003.42	City	9.9000	2,015.64	City	9.7700	1,989.17
Total	25.9400		Total	26.0500		Total	25.7300	
Gross Tax		5,281.38	Gross Tax		5,303.78	Gross Tax		5,238.63
Less Credits		0.00	Less Credits		0.00	Less Credits		0.00
Annual Tax		5,281.38	Annual Tax		5,303.78	Annual Tax		5,238.63

Detach at perforation above and mail this remittance coupon with your

October

payment.

City of Concord, P.O. Box 9582, Manchester, NH 03108-9582  
Please verify your mailing address below. If it is incorrect, kindly write your current address and sign your name below.

Street: \_\_\_\_\_  
City, State, Zip: \_\_\_\_\_  
Signature: \_\_\_\_\_

Location: ROW LIC CONCORD



12801 44 \*\*\*\*\*AUTO\*\*ALL FOR AADC 030

LIBERTY UTILITIES  
(ENERGYNORTH NATURAL GAS) CORP  
15 BUTTRICK ROAD  
LONDONDERRY NH 03053-3305

**APPROVED**

By Cynthia Trottier at 11:09 am, Jun 19, 2020

Tax Due	10/01/2020	1,309.67
Less payments rec'd by	5/19/2020	0.00
Bill printed	5/29/2020	

Amount Due **10/01/2020** **1,309.67**

Account Number: 100834

\*\*\* Please note that payments are applied to oldest unpaid taxes first  
If this is not your intent, you must come into the office to pay\*\*\*

01 0000100834 1 10012020 2020 0000000000 0000130967 0000130967 6

Detach at perforation above and mail this remittance coupon with your

July

payment.

City of Concord, P.O. Box 9582, Manchester, NH 03108-9582  
Please verify your mailing address below. If it is incorrect, kindly write your current address and sign your name below.

Street: \_\_\_\_\_  
City, State, Zip: \_\_\_\_\_  
Signature: \_\_\_\_\_

Location: ROW LIC CONCORD



12801 44 \*\*\*\*\*AUTO\*\*ALL FOR AADC 030

LIBERTY UTILITIES  
(ENERGYNORTH NATURAL GAS) CORP  
15 BUTTRICK ROAD  
LONDONDERRY NH 03053-3305

**APPROVED**

By Cynthia Trottier at 11:10 am, Jun 19, 2020

Tax Due	7/01/2020	1,309.65
Less payments rec'd by	5/19/2020	0.00
Bill printed	5/29/2020	

Amount Due **7/01/2020** **1,309.65**

Account Number: 100834

\*\*\* Please note that payments are applied to oldest unpaid taxes first  
If this is not your intent, you must come into the office to pay\*\*\*

01 0000100834 1 07012020 2020 0000130965 0000000000 0000130965 4



CITY OF CONCORD, NEW HAMPSHIRE REAL ESTATE TAX BILL

Docket No. DG 21-128  
Attachment 5

Collections Office, 41 Green St. Concord, NH 03301

Payment Remittance: P.O. Box 9582, Manchester, NH 03108-9582

TO: LIBERTY UTILITIES (ENERGYNORTH NATURAL GAS) CORP  
15 BUTTRICK ROAD, LONDONDERRY, NH 03053-3305

MAILED ON: 5/29/2020

FOR A DETAILED EXPLANATION OF HOW TO READ THIS TAX BILL OR ASSESSING PROCESS: PLEASE VISIT THE CITY'S WEBSITE AT: WWW.CONCORDNH.GOV

ASSESSMENT INFORMATION

TAX RATE/CALCULATIONS

BILLING INFORMATION

Account Number:	12007	Local Ed	6.6300	355,597.40
Location:	DIST SYSTEM UTILITY	State Ed	0.0000	0.00
Map/Lot/Bldg/Unit:	NO00/1/2	County	1.3500	72,406.71
		City	4.8850	262,005.02
Land Value	0.00	Total*	12.8650	
Building Value	53,634,600.00			
Total Value	53,634,600.00	Gross Tax		690,009.13
Total Exemptions	0.00	Less Credits:		0.00
Taxable Value	53,634,600.00	Annual Tax**		690,009.13
Veterans' Credit*	0.00			
Exemption (s)	0.00			
Elderly	0.00			
Blind	0.00			

Past Due - Prior Tax Years: **	0.00
Past Due - Current Tax Year: *	0.00
Total Delinquent Taxes:	0.00

Past due amounts do not include interest or costs. For payoff amounts contact the Collections office at 225-8540

2020 Real Estate Tax

Tax Due	7/01/2020	345,004.57
Less Payments processed by	5/19/2020	0.00
Amount Due	7/01/2020	345,004.57
Tax Due	10/01/2020	345,004.56
Less Payments processed by	5/19/2020	0.00
Amount Due	10/01/2020	345,004.56

\*1/2 Veterans' Credit-May billing only  
Total credit amount is shown on November bill

\*1/2 Last year's final rate, May billing only  
\*\*1/2 Estimated annual tax, May billing only

\*Amounts outstanding after the due dates incur 8% interest  
\*\*Amounts outstanding after lien incur 14% or 18% interest depending on Tax Year.

PRIOR YEARS BILLING HISTORY

2017			2018			2019		
Local Ed	13.2400	564,578.76	Local Ed	13.4000	657,504.50	Local Ed	13.2600	711,194.80
State Ed	0.0000	0.00	State Ed	0.0000	0.00	State Ed	0.0000	0.00
County	2.8600	121,955.83	County	2.7500	134,935.63	County	2.7000	144,813.42
City	9.8400	419,596.30	City	9.9000	485,768.25	City	9.7700	524,010.04
Total	25.9400		Total	26.0500		Total	25.7300	
Gross Tax		1,106,130.89	Gross Tax		1,278,208.38	Gross Tax		1,380,018.26
Less Credits		0.00	Less Credits		0.00	Less Credits		0.00
Annual Tax		1,106,130.89	Annual Tax		1,278,208.38	Annual Tax		1,380,018.26

Detach at perforation above and mail this remittance coupon with your

October payment.

City of Concord, P.O. Box 9582, Manchester, NH 03108-9582

Please verify your mailing address below. If it is incorrect, kindly write your current address and sign your name below.

Street: \_\_\_\_\_

City, State, Zip: \_\_\_\_\_

Signature: \_\_\_\_\_

Location: DIST SYSTEM UTILITY



12804 44 \*\*\*\*\*AUTO\*\*ALL FOR AADC 030

LIBERTY UTILITIES  
(ENERGYNORTH NATURAL GAS) CORP  
15 BUTTRICK ROAD  
LONDONDERRY NH 03053-3305

APPROVED

By Cynthia Trottier at 11:10 am, Jun 19, 2020

Tax Due	10/01/2020	345,004.56
Less payments rec'd by	5/19/2020	0.00

Bill printed 5/29/2020

Amount Due 10/01/2020 345,004.56

Account Number: 12007

\*\*\* Please note that payments are applied to oldest unpaid taxes first  
If this is not your intent, you must come into the office to pay\*\*\*

8840

01 0000012007 1 10012020 2020 0000000000 0034500456 0034500456 6

Detach at perforation above and mail this remittance coupon with your

July payment.

City of Concord, P.O. Box 9582, Manchester, NH 03108-9582

Please verify your mailing address below. If it is incorrect, kindly write your current address and sign your name below.

Street: \_\_\_\_\_

City, State, Zip: \_\_\_\_\_

Signature: \_\_\_\_\_

Location: DIST SYSTEM UTILITY



12804 44 \*\*\*\*\*AUTO\*\*ALL FOR AADC 030

LIBERTY UTILITIES  
(ENERGYNORTH NATURAL GAS) CORP  
15 BUTTRICK ROAD  
LONDONDERRY NH 03053-3305

APPROVED

By Cynthia Trottier at 11:10 am, Jun 19, 2020

Tax Due	7/01/2020	345,004.57
Less payments rec'd by	5/19/2020	0.00

Bill printed 5/29/2020

Amount Due 7/01/2020 345,004.57

Account Number: 12007

\*\*\* Please note that payments are applied to oldest unpaid taxes first  
If this is not your intent, you must come into the office to pay\*\*\*

8840

01 0000012007 1 07012020 2020 0034500457 0000000000 0034500457 2



CITY OF CONCORD, NEW HAMPSHIRE REAL ESTATE TAX BILL

Collections Office, 41 Green St. Concord, NH 03301

Payment Remittance: P.O. Box 9582, Manchester, NH 03108-9582

Docket No. DG 21-128  
Attachment 5

TO: LIBERTY UTILITIES (ENERGYNORTH NATURAL GAS) CORP  
15 BUTTRICK ROAD, LONDONDERRY, NH 03053-3305

MAILED ON: 5/29/2020

FOR A DETAILED EXPLANATION OF HOW TO READ THIS TAX BILL OR ASSESSING PROCESS: PLEASE VISIT THE CITY'S WEBSITE AT: WWW.CONCORDNH.GOV

ASSESSMENT INFORMATION

TAX RATE/CALCULATIONS

BILLING INFORMATION

Account Number:	12015	Local Ed	9.8200	41,395.23
Location:	DIST SYSTEM UTILITY	State Ed	0.0000	0.00
Map/Lot/Bldg/Unit:	P000/1/3	County	1.3500	5,690.79
		City	4.8850	20,592.23
Land Value	0.00	Total*	16.0550	
Building Value	4,215,400.00			15.79
Total Value	4,215,400.00	Gross Tax		67,678.25
Total Exemptions	0.00	Less Credits:		0.00
Taxable Value	4,215,400.00	Annual Tax**		67,678.25
Veterans' Credit*	0.00			
Exemption (s)	0.00			
Elderly	0.00			
Blind	0.00			

Past Due - Prior Tax Years: **	0.00
Past Due - Current Tax Year: *	0.00
Total Delinquent Taxes:	0.00
Past due amounts do not include interest or costs. For payoff amounts contact the Collections office at 225-8540	

\*1/2 Veterans' Credit-May billing only  
Total credit amount is shown on November bill

\*1/2 Last year's final rate, May billing only  
\*\*1/2 Estimated annual tax, May billing only

\*Amounts outstanding after the due dates incur 8% interest  
\*\*Amounts outstanding after lien incur 14% or 18% interest depending on Tax Year.

PRIOR YEARS BILLING HISTORY

2017			2018			2019		
Local Ed	19.0100	61,014.50	Local Ed	18.9300	73,291.28	Local Ed	19.6400	82,790.46
State Ed	0.0000	0.00	State Ed	0.0000	0.00	State Ed	0.0000	0.00
County	2.8600	9,179.46	County	2.7500	10,647.18	County	2.7000	11,381.58
City	9.8400	31,582.46	City	9.9000	38,329.83	City	9.7700	41,184.46
Total	31.7100		Total	31.5800		Total	32.1100	
Gross Tax		101,776.42	Gross Tax		122,268.29	Gross Tax		135,356.50
Less Credits		0.00	Less Credits		0.00	Less Credits		0.00
Annual Tax		101,776.42	Annual Tax		122,268.29	Annual Tax		135,356.50

Detach at perforation above and mail this remittance coupon with your

October payment.

City of Concord, P.O. Box 9582, Manchester, NH 03108-9582  
Please verify your mailing address below. If it is incorrect, kindly write your current address and sign your name below.

Street: \_\_\_\_\_  
City, State, Zip: \_\_\_\_\_  
Signature: \_\_\_\_\_

Location: DIST SYSTEM UTILITY



12813 44 \*\*\*\*\*AUTO\*\*ALL FOR AADC 030

LIBERTY UTILITIES  
(ENERGYNORTH NATURAL GAS) CORP  
15 BUTTRICK ROAD  
LONDONDERRY NH 03053-3305

APPROVED

By Cynthia Trottier at 11:11 am, Jun 19, 2020

Tax Due	10/01/2020	33,839.13
Less payments rec'd by	5/19/2020	0.00
Bill printed	5/29/2020	
Amount Due	10/01/2020	33,839.13
Account Number:	12015	

\*\*\* Please note that payments are applied to oldest unpaid taxes first  
If this is not your intent, you must come into the office to pay\*\*\*

8840

01 0000012015 4 10012020 2020 0000000000 0003383913 0003383913 0

Detach at perforation above and mail this remittance coupon with your

July payment.

City of Concord, P.O. Box 9582, Manchester, NH 03108-9582  
Please verify your mailing address below. If it is incorrect, kindly write your current address and sign your name below.

Street: \_\_\_\_\_  
City, State, Zip: \_\_\_\_\_  
Signature: \_\_\_\_\_

Location: DIST SYSTEM UTILITY



12813 44 \*\*\*\*\*AUTO\*\*ALL FOR AADC 030

LIBERTY UTILITIES  
(ENERGYNORTH NATURAL GAS) CORP  
15 BUTTRICK ROAD  
LONDONDERRY NH 03053-3305

APPROVED

By Cynthia Trottier at 11:11 am, Jun 19, 2020

Tax Due	7/01/2020	33,839.12
Less payments rec'd by	5/19/2020	0.00
Bill printed	5/29/2020	
Amount Due	7/01/2020	33,839.12
Account Number:	12015	

\*\*\* Please note that payments are applied to oldest unpaid taxes first  
If this is not your intent, you must come into the office to pay\*\*\*

8840

01 0000012015 4 07012020 2020 0003383912 0000000000 0003383912 4



CITY OF CONCORD, NEW HAMPSHIRE REAL ESTATE TAX BILL

Docket No. DG 21-128  
Attachment 5

Collections Office, 41 Green St. Concord, NH 03301

Payment Remittance: P.O. Box 9582, Manchester, NH 03108-9582

TO: LIBERTY UTILITIES (ENERGYNORTH NATURAL GAS) CORP  
15 BUTTRICK ROAD, LONDONDERRY, NH 03053-3305

MAILED ON: 5/29/2020

FOR A DETAILED EXPLANATION OF HOW TO READ THIS TAX BILL OR ASSESSING PROCESS: PLEASE VISIT THE CITY'S WEBSITE AT: WWW.CONCORDNH.GOV

ASSESSMENT INFORMATION

TAX RATE/CALCULATIONS

BILLING INFORMATION

Account Number: 108489  
Location: 13 BROKEN BRIDGE RD  
Map/Lot/Bldg/Unit: 109/2/4/A  
  
Land Value 850.00  
Building Value 0.00  
Total Value 850.00  
Total Exemptions 0.00  
Taxable Value 850.00  
  
Veterans' Credit\* 0.00  
Exemption (s) 0.00  
Elderly 0.00  
Blind 0.00  
  
\*1/2 Veterans' Credit-May billing only  
Total credit amount is shown on November bill

Local Ed 6.6300  
State Ed 1.0250  
County 1.3500  
City 4.8850  
Total\* 13.8900  
  
Gross Tax 11.81  
Less Credits: 0.00  
Annual Tax\*\* 11.81

RECEIVED JUN 19 2020  
Include State Ed

Past Due - Prior Tax Years: \*\* 0.00  
Past Due - Current Tax Year: \* 0.00  
Total Delinquent Taxes: 0.00  
  
Past due amounts do not include interest or costs. For  
payoff amounts contact the Collections office at 225-8540

2020 Real Estate Tax  
Tax Due 7/01/2020 5.91  
Less Payments processed by 5/19/2020 0.00  
Amount Due 7/01/2020 5.91  
  
Tax Due 10/01/2020 5.90  
Less Payments processed by 5/19/2020 0.00  
Amount Due 10/01/2020 5.90

\*Amounts outstanding after the due dates incur 8% interest  
\*\*Amounts outstanding after lien incur 14% or 18% interest  
depending on Tax Year.

PRIOR YEARS BILLING HISTORY

	2018	2019
Local Ed		
State Ed	13.4000 11.39	13.2600 11.27
County	2.1400 1.82	2.0500 1.74
City	2.7500 2.34	2.7000 2.30
Total	9.9000 8.42	9.7700 8.30
Gross Tax	28.1900	27.7800
Less Credits		
Annual Tax	23.97	23.61

Detach at perforation above and mail this remittance coupon with your October payment.

City of Concord, P.O. Box 9582, Manchester, NH 03108-9582  
Please verify your mailing address below. If it is incorrect, kindly write  
your current address and sign your name below.

Street: \_\_\_\_\_  
City, State, Zip: \_\_\_\_\_  
Signature: \_\_\_\_\_

Location: 13 BROKEN BRIDGE RD



12802 44 \*\*\*\*\*AUTO\*\*ALL FOR AADC 030

LIBERTY UTILITIES  
(ENERGYNORTH NATURAL GAS) CORP  
15 BUTTRICK ROAD  
LONDONDERRY NH 03053-3305

Tax Due 10/01/2020 5.90  
Less payments rec'd by 5/19/2020 0.00  
Bill printed 5/29/2020

Amount Due 10/01/2020 5.90

Account Number: 108489

\*\*\* Please note that payments are applied to oldest unpaid taxes first  
If this is not your intent, you must come into the office to pay\*\*\*

APPROVED

By Cynthia Trottier at 11:11 am, Jun 19, 2020

01 0000108489 6 10012020 2020 0000000000 0000000590 0000000590 0

Detach at perforation above and mail this remittance coupon with your July payment.

City of Concord, P.O. Box 9582, Manchester, NH 03108-9582  
Please verify your mailing address below. If it is incorrect, kindly write  
your current address and sign your name below.

Street: \_\_\_\_\_  
City, State, Zip: \_\_\_\_\_  
Signature: \_\_\_\_\_

Location: 13 BROKEN BRIDGE RD



12802 44 \*\*\*\*\*AUTO\*\*ALL FOR AADC 030

LIBERTY UTILITIES  
(ENERGYNORTH NATURAL GAS) CORP  
15 BUTTRICK ROAD  
LONDONDERRY NH 03053-3305

Tax Due 7/01/2020 5.91  
Less payments rec'd by 5/19/2020 0.00  
Bill printed 5/29/2020

Amount Due 7/01/2020 5.91

Account Number: 108489

\*\*\* Please note that payments are applied to oldest unpaid taxes first  
If this is not your intent, you must come into the office to pay\*\*\*

APPROVED

By Cynthia Trottier at 11:11 am, Jun 19, 2020

01 0000108489 6 07012020 2020 0000000591 0000000000 0000000591 6



CITY OF CONCORD, NEW HAMPSHIRE REAL ESTATE TAX BILL

Collections Office, 41 Green St. Concord, NH 03301

Payment Remittance: P.O. Box 9582, Manchester, NH 03108-9582

Docket No. DG 21-128  
Attachment 5

TO: LIBERTY UTILITIES (ENERGYNORTH NATURAL GAS) CORP  
15 BUTTRICK ROAD, LONDONDERRY, NH 03053-3305

MAILED ON: 5/29/2020

FOR A DETAILED EXPLANATION OF HOW TO READ THIS TAX BILL OR ASSESSING PROCESS: PLEASE VISIT THE CITY'S WEBSITE AT: WWW.CONCORDNH.GOV

ASSESSMENT INFORMATION

TAX RATE/CALCULATIONS

BILLING INFORMATION

Account Number: 8073  
Location: 13 BROKEN BRIDGE RD  
Map/Lot/Bldg/Unit: 77Z/6  
Land Value: 83,900.00  
Building Value: 66,300.00  
Total Value: 150,200.00  
Total Exemptions: 0.00  
Taxable Value: 150,200.00  
Veterans' Credit\*: 0.00  
Exemption (s): 0.00  
Elderly: 0.00  
Blind: 0.00

Local Ed: 6.6300  
State Ed: 0.0000  
County: 1.3500  
City: 4.8850  
Total\*: 12.8650  
Gross Tax: 1,932.33  
Less Credits: 0.00  
Annual Tax\*\*: 1,932.33

RECEIVED JUN 12 2020

Past Due - Prior Tax Years: \*\* 0.00  
Past Due - Current Tax Year: \* 0.00  
Total Delinquent Taxes: 0.00  
Past due amounts do not include interest or costs. For payoff amounts contact the Collections office at 225-8540

2020 Real Estate Tax

Tax Due 7/01/2020 966.16  
Less Payments processed by 5/19/2020 0.00  
Amount Due 7/01/2020 966.16  
Tax Due 10/01/2020 966.17  
Less Payments processed by 5/19/2020 0.00  
Amount Due 10/01/2020 966.17

\*1/2 Veterans' Credit-May billing only  
Total credit amount is shown on November bill

\*1/2 Last year's final rate, May billing only  
\*\*1/2 Estimated annual tax, May billing only

\*Amounts outstanding after the due dates incur 8% interest  
\*\*Amounts outstanding after lien incur 14% or 18% interest depending on Tax Year.

PRIOR YEARS BILLING HISTORY

2017			2018			2019		
Local Ed	13.2400	1,999.24	Local Ed	13.4000	2,012.68	Local Ed	13.2600	1,991.65
State Ed	0.0000	0.00	State Ed	0.0000	0.00	State Ed	0.0000	0.00
County	2.8600	431.86	County	2.7500	413.05	County	2.7000	405.54
City	9.8400	1,485.84	City	9.9000	1,486.98	City	9.7700	1,467.45
Total	25.9400		Total	26.0500		Total	25.7300	
Gross Tax	25.73	3,916.94	Gross Tax		3,912.71	Gross Tax		3,864.64
Less Credits		0.00	Less Credits		0.00	Less Credits		0.00
Annual Tax		3,916.94	Annual Tax		3,912.71	Annual Tax		3,864.64

Detach at perforation above and mail this remittance coupon with your

October payment.

City of Concord, P.O. Box 9582, Manchester, NH 03108-9582  
Please verify your mailing address below. If it is incorrect, kindly write your current address and sign your name below.

Street: \_\_\_\_\_  
City, State, Zip: \_\_\_\_\_  
Signature: \_\_\_\_\_

Location: 13 BROKEN BRIDGE RD



12800 44 \*\*\*\*\*AUTO\*\*ALL FOR AADC 030

LIBERTY UTILITIES  
(ENERGYNORTH NATURAL GAS) CORP  
15 BUTTRICK ROAD  
LONDONDERRY NH 03053-3305

Tax Due 10/01/2020 966.17  
Less payments rec'd by 5/19/2020 0.00  
Bill printed 5/29/2020

Amount Due 10/01/2020 966.17

Account Number: 8073

\*\*\* Please note that payments are applied to oldest unpaid taxes first  
If this is not your intent, you must come into the office to pay\*\*\*

APPROVED

By Cynthia Trottier at 11:12 am, Jun 19, 2020

01 0000008073 9 10012020 2020 0000000000 0000096617 0000096617 2

Detach at perforation above and mail this remittance coupon with your

July payment.

City of Concord, P.O. Box 9582, Manchester, NH 03108-9582  
Please verify your mailing address below. If it is incorrect, kindly write your current address and sign your name below.

Street: \_\_\_\_\_  
City, State, Zip: \_\_\_\_\_  
Signature: \_\_\_\_\_

Location: 13 BROKEN BRIDGE RD



12800 44 \*\*\*\*\*AUTO\*\*ALL FOR AADC 030

LIBERTY UTILITIES  
(ENERGYNORTH NATURAL GAS) CORP  
15 BUTTRICK ROAD  
LONDONDERRY NH 03053-3305

Tax Due 7/01/2020 966.16  
Less payments rec'd by 5/19/2020 0.00  
Bill printed 5/29/2020

Amount Due 7/01/2020 966.16

Account Number: 8073

\*\*\* Please note that payments are applied to oldest unpaid taxes first  
If this is not your intent, you must come into the office to pay\*\*\*

APPROVED

By Cynthia Trottier at 11:12 am, Jun 19, 2020

01 0000008073 9 07012020 2020 0000096616 0000000000 0000096616 6



CITY OF CONCORD, NEW HAMPSHIRE REAL ESTATE TAX BILL

Collections Office, 41 Green St. Concord, NH 03301

Payment Remittance: P.O. Box 9582, Manchester, NH 03108-9582

Docket No. DG 21-128  
Attachment 5

TO: LIBERTY UTILITIES (ENERGYNORTH NATURAL GAS) CORP  
15 BUTTRICK ROAD, LONDONDERRY, NH 03053-3305

MAILED ON: 5/29/2020

FOR A DETAILED EXPLANATION OF HOW TO READ THIS TAX BILL OR ASSESSING PROCESS: PLEASE VISIT THE CITY'S WEBSITE AT: WWW.CONCORDNH.GOV

ASSESSMENT INFORMATION

TAX RATE/CALCULATIONS

BILLING INFORMATION

Account Number: 8071  
Location: 15 BROKEN BRIDGE RD  
Map/Lot/Bldg/Unit: 77Z/7  
Land Value: 54,700.00  
Building Value: 40,400.00  
Total Value: 95,100.00  
Total Exemptions: 0.00  
Taxable Value: 95,100.00  
Veterans' Credit\*: 0.00  
Exemption (s): 0.00  
Elderly: 0.00  
Blind: 0.00

Local Ed 6.6300 630.51  
State Ed 0.0000 0.00  
County 1.3500 128.39  
City 4.8850 464.56  
Total\* 12.8650  
Gross Tax 13.025 1,223.46  
Less Credits: 0.00  
Annual Tax\*\* 1,223.46

Past Due - Prior Tax Years: \*\* 0.00  
Past Due - Current Tax Year: \* 0.00  
Total Delinquent Taxes: 0.00  
Past due amounts do not include interest or costs. For payoff amounts contact the Collections office at 225-8540

2020 Real Estate Tax

Tax Due 7/01/2020 611.73  
Less Payments processed by 5/19/2020 0.00  
Amount Due 7/01/2020 611.73  
Tax Due 10/01/2020 611.73  
Less Payments processed by 5/19/2020 0.00  
Amount Due 10/01/2020 611.73

\*1/2 Veterans' Credit-May billing only  
Total credit amount is shown on November bill

\*1/2 Last year's final rate, May billing only  
\*\*1/2 Estimated annual tax, May billing only

\*Amounts outstanding after the due dates incur 8% interest  
\*\*Amounts outstanding after lien incur 14% or 18% interest depending on Tax Year.

PRIOR YEARS BILLING HISTORY

2017			2018			2019		
Local Ed	13.2400	1,259.12	Local Ed	13.4000	1,274.34	Local Ed	13.2600	1,261.03
State Ed	0.0000	0.00	State Ed	0.0000	0.00	State Ed	0.0000	0.00
County	2.8600	271.99	County	2.7500	261.53	County	2.7000	256.77
City	9.8400	935.78	City	9.9000	941.49	City	9.7700	929.13
Total	25.9400		Total	26.0500		Total	25.7300	
Gross Tax	25.73	2,466.89	Gross Tax		2,477.36	Gross Tax		2,446.93
Less Credits		0.00	Less Credits		0.00	Less Credits		0.00
Annual Tax		2,466.89	Annual Tax		2,477.36	Annual Tax		2,446.93

Detach at perforation above and mail this remittance coupon with your

October

payment.

City of Concord, P.O. Box 9582, Manchester, NH 03108-9582

Please verify your mailing address below. If it is incorrect, kindly write your current address and sign your name below.

Street: \_\_\_\_\_

City, State, Zip: \_\_\_\_\_

Signature: \_\_\_\_\_

Location: 15 BROKEN BRIDGE RD



12805 44 \*\*\*\*\*AUTO\*\*ALL FOR AADC 030

LIBERTY UTILITIES  
(ENERGYNORTH NATURAL GAS) CORP  
15 BUTTRICK ROAD  
LONDONDERRY NH 03053-3305

Tax Due 10/01/2020 611.73  
Less payments rec'd by 5/19/2020 0.00  
Bill printed 5/29/2020

Amount Due 10/01/2020 611.73

Account Number: 8071

\*\*\* Please note that payments are applied to oldest unpaid taxes first  
If this is not your intent, you must come into the office to pay\*\*\*

APPROVED

By Cynthia Trottier at 11:12 am, Jun 19, 2020

01 0000008071 3 10012020 2020 0000000000 0000061173 0000061173 2

Detach at perforation above and mail this remittance coupon with your

July

payment.

City of Concord, P.O. Box 9582, Manchester, NH 03108-9582

Please verify your mailing address below. If it is incorrect, kindly write your current address and sign your name below.

Street: \_\_\_\_\_

City, State, Zip: \_\_\_\_\_

Signature: \_\_\_\_\_

Location: 15 BROKEN BRIDGE RD



12805 44 \*\*\*\*\*AUTO\*\*ALL FOR AADC 030

LIBERTY UTILITIES  
(ENERGYNORTH NATURAL GAS) CORP  
15 BUTTRICK ROAD  
LONDONDERRY NH 03053-3305

Tax Due 7/01/2020 611.73  
Less payments rec'd by 5/19/2020 0.00  
Bill printed 5/29/2020

Amount Due 7/01/2020 611.73

Account Number: 8071

\*\*\* Please note that payments are applied to oldest unpaid taxes first  
If this is not your intent, you must come into the office to pay\*\*\*

APPROVED

By Cynthia Trottier at 11:12 am, Jun 19, 2020

01 0000008071 3 07012020 2020 0000061173 0000000000 0000061173 2



CITY OF CONCORD, NEW HAMPSHIRE REAL ESTATE TAX BILL

Docket No. DG 21-128  
Attachment 5

Collections Office, 41 Green St. Concord, NH 03301

Payment Remittance: P.O. Box 9582, Manchester, NH 03108-9582

TO: LIBERTY UTILITIES (ENERGYNORTH NATURAL GAS) CORP  
15 BUTTRICK ROAD, LONDONDERRY, NH 03053-3305

MAILED ON: 5/29/2020

FOR A DETAILED EXPLANATION OF HOW TO READ THIS TAX BILL OR ASSESSING PROCESS: PLEASE VISIT THE CITY'S WEBSITE AT: WWW.CONCORDNH.GOV

ASSESSMENT INFORMATION

TAX RATE/CALCULATIONS

BILLING INFORMATION

Account Number:	8069	Local Ed	6.6300	344.10
Location:	19 BROKEN BRIDGE RD	State Ed	0.0000	0.00
Map/Lot/Bldg/Unit:	77Z/9	County	1.3500	70.07
		City	4.8850	253.53
Land Value	51,900.00	Total*	12.8650	
Building Value	0.00			
Total Value	51,900.00	Gross Tax		667.70
Total Exemptions	0.00	Less Credits:		0.00
Taxable Value	51,900.00	Annual Tax**		667.70
Veterans' Credit*	0.00			
Exemption (s)	0.00			
Elderly	0.00			
Blind	0.00			

Past Due - Prior Tax Years: **	0.00
Past Due - Current Tax Year: *	0.00
<b>Total Delinquent Taxes:</b>	<b>0.00</b>
Past due amounts do not include interest or costs. For payoff amounts contact the Collections office at 225-8540	

\*1/2 Veterans' Credit-May billing only  
Total credit amount is shown on November bill

\*1/2 Last year's final rate, May billing only  
\*\*1/2 Estimated annual tax, May billing only

\*Amounts outstanding after the due dates incur 8% interest  
\*\*Amounts outstanding after lien incur 14% or 18% interest depending on Tax Year.

PRIOR YEARS BILLING HISTORY

2017			2018			2019		
Local Ed	13.2400	687.16	Local Ed	13.4000	695.46	Local Ed	13.2600	688.19
State Ed	0.0000	0.00	State Ed	0.0000	0.00	State Ed	0.0000	0.00
County	2.8600	148.43	County	2.7500	142.73	County	2.7000	140.13
City	9.8400	510.70	City	9.9000	513.81	City	9.7700	507.06
Total	25.9400		Total	26.0500		Total	25.7300	
Gross Tax		1,346.29	Gross Tax		1,352.00	Gross Tax		1,335.38
Less Credits		0.00	Less Credits		0.00	Less Credits		0.00
Annual Tax		1,346.29	Annual Tax		1,352.00	Annual Tax		1,335.38

Detach at perforation above and mail this remittance coupon with your

October payment.

City of Concord, P.O. Box 9582, Manchester, NH 03108-9582  
Please verify your mailing address below. If it is incorrect, kindly write your current address and sign your name below.

Street: \_\_\_\_\_  
City, State, Zip: \_\_\_\_\_  
Signature: \_\_\_\_\_

Location: 19 BROKEN BRIDGE RD



12806 44 \*\*\*\*\*AUTO\*\*ALL FOR AADC 030

LIBERTY UTILITIES  
(ENERGYNORTH NATURAL GAS) CORP  
15 BUTTRICK ROAD  
LONDONDERRY NH 03053-3305

Tax Due	10/01/2020	333.85
Less payments rec'd by	5/19/2020	0.00
Bill printed	5/29/2020	

Amount Due **10/01/2020** **333.85**

Account Number: 8069

\*\*\* Please note that payments are applied to oldest unpaid taxes first  
If this is not your intent, you must come into the office to pay\*\*\*

**APPROVED**

By Cynthia Trottier at 11:13 am, Jun 19, 2020

01 0000008069 7 10012020 2020 0000000000 0000033385 0000033385 2

Detach at perforation above and mail this remittance coupon with your

July payment.

City of Concord, P.O. Box 9582, Manchester, NH 03108-9582  
Please verify your mailing address below. If it is incorrect, kindly write your current address and sign your name below.

Street: \_\_\_\_\_  
City, State, Zip: \_\_\_\_\_  
Signature: \_\_\_\_\_

Location: 19 BROKEN BRIDGE RD



12806 44 \*\*\*\*\*AUTO\*\*ALL FOR AADC 030

LIBERTY UTILITIES  
(ENERGYNORTH NATURAL GAS) CORP  
15 BUTTRICK ROAD  
LONDONDERRY NH 03053-3305

Tax Due	7/01/2020	333.85
Less payments rec'd by	5/19/2020	0.00
Bill printed	5/29/2020	

Amount Due **7/01/2020** **333.85**

Account Number: 8069

\*\*\* Please note that payments are applied to oldest unpaid taxes first  
If this is not your intent, you must come into the office to pay\*\*\*

**APPROVED**

By Cynthia Trottier at 11:13 am, Jun 19, 2020

0000008069 7 07012020 2020 0000033385 0000000000 0000033385 2



TO: LIBERTY UTILITIES (ENERGYNORTH NATURAL GAS) CORP  
15 BUTTRICK ROAD, LONDONDERRY, NH 03053-3305

MAILED ON: 5/29/2020

FOR A DETAILED EXPLANATION OF HOW TO READ THIS TAX BILL OR ASSESSING PROCESS: PLEASE VISIT THE CITY'S WEBSITE AT: WWW.CONCORDNH.GOV

ASSESSMENT INFORMATION		TAX RATE/CALCULATIONS		BILLING INFORMATION
Account Number:	8058	Local Ed	6.6300	7,079.51
Location:	20 BROKEN BRIDGE RD	State Ed	0.0000	0.00
Map/Lot/Bldg/Unit:	77Z/10	County	1.3500	1,441.53
		City	4.8850	5,216.20
Land Value	514,900.00	Total*	12.8650	
Building Value	552,900.00		13.025	
Total Value	1,067,800.00	Gross Tax		13,737.24
Total Exemptions	0.00	Less Credits:		0.00
Taxable Value	1,067,800.00	Annual Tax**		13,737.24
Veterans' Credit*	0.00			
Exemption (s)	0.00			
Elderly	0.00			
Blind	0.00			
*1/2 Veterans' Credit-May billing only      *1/2 Last year's final rate, May billing only      *Amounts outstanding after the due dates incur 8% interest				
Total credit amount is shown on November bill      **1/2 Estimated annual tax, May billing only      **Amounts outstanding after lien incur 14% or 18% interest depending on Tax Year.				

Past Due - Prior Tax Years: **	0.00
Past Due - Current Tax Year: *	0.00
Total Delinquent Taxes:	0.00
Past due amounts do not include interest or costs. For payoff amounts contact the Collections office at 225-8540	

2020 Real Estate Tax		
Tax Due	7/01/2020	6,868.63
Less Payments processed by	5/19/2020	0.00
Amount Due	7/01/2020	6,868.63
Tax Due	10/01/2020	6,868.61
Less Payments processed by	5/19/2020	0.00
Amount Due	10/01/2020	6,868.61

PRIOR YEARS BILLING HISTORY					
2017		2018		2019	
Local Ed	13.2400	14,137.67	Local Ed	13.4000	14,308.52
State Ed	0.0000	0.00	State Ed	0.0000	0.00
County	2.8600	3,053.91	County	2.7500	2,936.45
City	9.8400	10,507.15	City	9.9000	10,571.22
Total	25.9400		Total	26.0500	
Gross Tax	25.73	27,698.73	Gross Tax		27,816.19
Less Credits		0.00	Less Credits		0.00
Annual Tax		27,698.73	Annual Tax		27,816.19

Detach at perforation above and mail this remittance coupon with your October payment.

City of Concord, P.O. Box 9582, Manchester, NH 03108-9582  
Please verify your mailing address below. If it is incorrect, kindly write your current address and sign your name below.

Street: \_\_\_\_\_  
City, State, Zip: \_\_\_\_\_  
Signature: \_\_\_\_\_

Location: 20 BROKEN BRIDGE RD



12807 44 \*\*\*\*\*AUTO\*\*ALL FOR AADC 030

LIBERTY UTILITIES  
(ENERGYNORTH NATURAL GAS) CORP  
15 BUTTRICK ROAD  
LONDONDERRY NH 03053-3305

Tax Due 10/01/2020 6,868.61  
Less payments rec'd by 5/19/2020 0.00  
Bill printed 5/29/2020

Amount Due 10/01/2020 6,868.61

Account Number: 8058

\*\*\* Please note that payments are applied to oldest unpaid taxes first  
If this is not your intent, you must come into the office to pay\*\*\*

APPROVED

By Cynthia Trottier at 11:13 am, Jun 19, 2020

01 0000008058 0 10012020 2020 0000000000 0000686861 0000686861 2

Detach at perforation above and mail this remittance coupon with your July payment.

City of Concord, P.O. Box 9582, Manchester, NH 03108-9582  
Please verify your mailing address below. If it is incorrect, kindly write your current address and sign your name below.

Street: \_\_\_\_\_  
City, State, Zip: \_\_\_\_\_  
Signature: \_\_\_\_\_

Location: 20 BROKEN BRIDGE RD



12807 44 \*\*\*\*\*AUTO\*\*ALL FOR AADC 030

LIBERTY UTILITIES  
(ENERGYNORTH NATURAL GAS) CORP  
15 BUTTRICK ROAD  
LONDONDERRY NH 03053-3305

Tax Due 7/01/2020 6,868.63  
Less payments rec'd by 5/19/2020 0.00  
Bill printed 5/29/2020

Amount Due 7/01/2020 6,868.63

Account Number: 8058

\*\*\* Please note that payments are applied to oldest unpaid taxes first  
If this is not your intent, you must come into the office to pay\*\*\*

APPROVED

By Cynthia Trottier at 11:13 am, Jun 19, 2020

01 0000008058 0 07012020 2020 0000686863 0000000000 0000686863 4



CITY OF CONCORD, NEW HAMPSHIRE REAL ESTATE TAX BILL

Docket No. DG 21-128

Attachment 5

Collections Office, 41 Green St. Concord, NH 03301

Payment Remittance: P.O. Box 9582, Manchester, NH 03108-9582

TO: LIBERTY UTILITIES (ENERGYNORTH NATURAL GAS) CORP  
15 BUTTRICK ROAD, LONDONDERRY, NH 03053-3305

MAILED ON: 5/29/2020

FOR A DETAILED EXPLANATION OF HOW TO READ THIS TAX BILL OR ASSESSING PROCESS: PLEASE VISIT THE CITY'S WEBSITE AT: WWW.CONCORDNH.GOV

ASSESSMENT INFORMATION

TAX RATE/CALCULATIONS

BILLING INFORMATION

Account Number: 8056  
Location: 10 BROKEN BRIDGE RD  
Map/Lot/Bldg/Unit: 77Z/12  
Land Value: 438,500.00  
Building Value: 864,200.00  
Total Value: 1,302,700.00  
Total Exemptions: 0.00  
Taxable Value: 1,302,700.00  
Veterans' Credit\*: 0.00  
Exemption (s): 0.00  
Elderly: 0.00  
Blind: 0.00

Local Ed: 6.6300  
State Ed: 0.0000  
County: 1.3500  
City: 4.8850  
Total\*: 12.8650  
Gross Tax: 16,759.24  
Less Credits: 0.00  
Annual Tax\*\*: 16,759.24

13.025

Past Due - Prior Tax Years: \*\* 0.00  
Past Due - Current Tax Year: \* 0.00  
Total Delinquent Taxes: 0.00  
Past due amounts do not include interest or costs. For payoff amounts contact the Collections office at 225-8540

2020 Real Estate Tax

Tax Due 7/01/2020 8,379.61  
Less Payments processed by 5/19/2020 0.00  
Amount Due 7/01/2020 8,379.61  
Tax Due 10/01/2020 8,379.63  
Less Payments processed by 5/19/2020 0.00  
Amount Due 10/01/2020 8,379.63

\*1/2 Veterans' Credit-May billing only  
Total credit amount is shown on November bill

\*1/2 Last year's final rate, May billing only  
\*\*1/2 Estimated annual tax, May billing only

\*Amounts outstanding after the due dates incur 8% interest  
\*\*Amounts outstanding after lien incur 14% or 18% interest depending on Tax Year.

PRIOR YEARS BILLING HISTORY

2017			2018			2019		
Local Ed	13.2400	17,247.75	Local Ed	13.4000	17,456.18	Local Ed	13.2600	17,273.80
State Ed	0.0000	0.00	State Ed	0.0000	0.00	State Ed	0.0000	0.00
County	2.8600	3,725.72	County	2.7500	3,582.43	County	2.7000	3,517.29
City	9.8400	12,818.57	City	9.9000	12,896.73	City	9.7700	12,727.38
Total	25.9400		Total	26.0500		Total	25.7300	
Gross Tax		33,792.04	Gross Tax		33,935.34	Gross Tax		33,518.47
Less Credits		0.00	Less Credits		0.00	Less Credits		0.00
Annual Tax		33,792.04	Annual Tax		33,935.34	Annual Tax		33,518.47

Detach at perforation above and mail this remittance coupon with your

October payment.

City of Concord, P.O. Box 9582, Manchester, NH 03108-9582  
Please verify your mailing address below. If it is incorrect, kindly write your current address and sign your name below.

Street: \_\_\_\_\_  
City, State, Zip: \_\_\_\_\_  
Signature: \_\_\_\_\_

Location: 10 BROKEN BRIDGE RD



12809 44 \*\*\*\*\*AUTO\*\*ALL FOR AADC 030

LIBERTY UTILITIES  
(ENERGYNORTH NATURAL GAS) CORP  
15 BUTTRICK ROAD  
LONDONDERRY NH 03053-3305

Tax Due 10/01/2020 8,379.63  
Less payments rec'd by 5/19/2020 0.00  
Bill printed 5/29/2020  
Amount Due 10/01/2020 8,379.63  
Account Number: 8056

\*\*\* Please note that payments are applied to oldest unpaid taxes first  
If this is not your intent, you must come into the office to pay\*\*\*

APPROVED

By Cynthia Trottier at 11:13 am, Jun 19, 2020

01 0000008056 4 10012020 2020 0000000000 0000837963 0000837963 6

Detach at perforation above and mail this remittance coupon with your

July payment.

City of Concord, P.O. Box 9582, Manchester, NH 03108-9582  
Please verify your mailing address below. If it is incorrect, kindly write your current address and sign your name below.

Street: \_\_\_\_\_  
City, State, Zip: \_\_\_\_\_  
Signature: \_\_\_\_\_

Location: 10 BROKEN BRIDGE RD



12809 44 \*\*\*\*\*AUTO\*\*ALL FOR AADC 030

LIBERTY UTILITIES  
(ENERGYNORTH NATURAL GAS) CORP  
15 BUTTRICK ROAD  
LONDONDERRY NH 03053-3305

Tax Due 7/01/2020 8,379.61  
Less payments rec'd by 5/19/2020 0.00  
Bill printed 5/29/2020  
Amount Due 7/01/2020 8,379.61  
Account Number: 8056

\*\*\* Please note that payments are applied to oldest unpaid taxes first  
If this is not your intent, you must come into the office to pay\*\*\*

APPROVED

By Cynthia Trottier at 11:13 am, Jun 19, 2020

01 0000008056 4 07012020 2020 0000837961 0000000000 0000837961 4



Collections Office, 41 Green St. Concord, NH 03301

Payment Remittance: P.O. Box 9582, Manchester, NH 03108-9582

TO: LIBERTY UTILITIES (ENERGYNORTH NATURAL GAS) CORP  
15 BUTTRICK ROAD, LONDONDERRY, NH 03053-3305

MAILED ON: 5/29/2020

FOR A DETAILED EXPLANATION OF HOW TO READ THIS TAX BILL OR ASSESSING PROCESS: PLEASE VISIT THE CITY'S WEBSITE AT: WWW.CONCORDNH.GOV

ASSESSMENT INFORMATION		TAX RATE/CALCULATIONS		BILLING INFORMATION
Account Number:	8057	Local Ed	6.6300	566.87
Location:	14 BROKEN BRIDGE RD	State Ed	1.0250	87.64
Map/Lot/Bldg/Unit:	77Z/11	County	1.3500	115.43
		City	4.8850	417.67
Land Value	77,100.00	Total*	13.8900	
Building Value	8,400.00	Gross Tax	14.095	1,187.61
Total Value	85,500.00	Less Credits:		0.00
Total Exemptions	0.00	Annual Tax**		1,187.61
Taxable Value	85,500.00			
Veterans' Credit*	0.00			
Exemption (s)	0.00			
Elderly	0.00			
Blind	0.00			
*1/2 Veterans' Credit-May billing only				
Total credit amount is shown on November bill				
**1/2 Last year's final rate, May billing only				
***1/2 Estimated annual tax, May billing only				
Past Due - Prior Tax Years: ** 0.00				
Past Due - Current Tax Year: * 0.00				
Total Delinquent Taxes: 0.00				
Past due amounts do not include interest or costs. For payoff amounts contact the Collections office at 225-8540				
2020 Real Estate Tax				
Tax Due 7/01/2020 593.79				
Less Payments processed by 5/19/2020 0.00				
Amount Due 7/01/2020 593.79				
Tax Due 10/01/2020 593.82				
Less Payments processed by 5/19/2020 0.00				
Amount Due 10/01/2020 593.82				
*Amounts outstanding after the due dates incur 8% interest				
**Amounts outstanding after lien incur 14% or 18% interest depending on Tax Year.				

PRIOR YEARS BILLING HISTORY					
2017		2018		2019	
Local Ed	13.2400 1,123.41	Local Ed	13.4000 1,143.02	Local Ed	13.2600 1,133.73
State Ed	2.3000 195.16	State Ed	2.1400 182.54	State Ed	2.0500 175.28
County	2.8600 242.67	County	2.7500 234.58	County	2.7000 230.85
City	9.8400 834.92	City	9.9000 844.47	City	9.7700 835.34
Total	28.2400	Total	28.1900	Total	27.7800
Gross Tax	2,396.16	Gross Tax	2,404.61	Gross Tax	2,375.20
Less Credits	0.00	Less Credits	0.00	Less Credits	0.00
Annual Tax	2,396.16	Annual Tax	2,404.61	Annual Tax	2,375.20

Detach at perforation above and mail this remittance coupon with your October payment.

City of Concord, P.O. Box 9582, Manchester, NH 03108-9582  
Please verify your mailing address below. If it is incorrect, kindly write your current address and sign your name below.

Street: \_\_\_\_\_  
City, State, Zip: \_\_\_\_\_  
Signature: \_\_\_\_\_

Location: 14 BROKEN BRIDGE RD



12808 44 \*\*\*\*\*AUTO\*\*ALL FOR AADC 030

LIBERTY UTILITIES  
(ENERGYNORTH NATURAL GAS) CORP  
15 BUTTRICK ROAD  
LONDONDERRY NH 03053-3305

Tax Due 10/01/2020 593.82  
Less payments rec'd by 5/19/2020 0.00

Bill printed 5/29/2020

Amount Due 10/01/2020 593.82

Account Number: 8057

\*\*\* Please note that payments are applied to oldest unpaid taxes first  
If this is not your intent, you must come into the office to pay\*\*\*

APPROVED

By Cynthia Trottier at 11:14 am, Jun 19, 2020

01 0000008057 2 10012020 2020 0000000000 0000059382 0000059382 4

Detach at perforation above and mail this remittance coupon with your July payment.

City of Concord, P.O. Box 9582, Manchester, NH 03108-9582  
Please verify your mailing address below. If it is incorrect, kindly write your current address and sign your name below.

Street: \_\_\_\_\_  
City, State, Zip: \_\_\_\_\_  
Signature: \_\_\_\_\_

Location: 14 BROKEN BRIDGE RD



12808 44 \*\*\*\*\*AUTO\*\*ALL FOR AADC 030

LIBERTY UTILITIES  
(ENERGYNORTH NATURAL GAS) CORP  
15 BUTTRICK ROAD  
LONDONDERRY NH 03053-3305

Tax Due 7/01/2020 593.79  
Less payments rec'd by 5/19/2020 0.00

Bill printed 5/29/2020

Amount Due 7/01/2020 593.79

Account Number: 8057

\*\*\* Please note that payments are applied to oldest unpaid taxes first  
If this is not your intent, you must come into the office to pay\*\*\*

APPROVED

By Cynthia Trottier at 11:14 am, Jun 19, 2020

01 0000008057 2 07012020 2020 0000059379 0000000000 0000059379 6



FOR A DETAILED EXPLANATION OF HOW TO READ THIS TAX BILL OR ASSESSING PROCESS: PLEASE VISIT THE CITY'S WEBSITE AT: WWW.CONCORDNH.GOV				
ASSESSMENT INFORMATION		TAX RATE/CALCULATIONS		BILLING INFORMATION
Account Number:	100834	Local Ed	13.2600	2,699.74
Location:	ROW LIC CONCORD	State Ed	0.0000	0.00
Map/Lot/Bldg/Unit:	NO00/1/13	County	2.7000	549.72
		City	9.7700	1,989.17
Land Value	203,600.00	Total*	25.7300	
Building Value	0.00			
Total Value	203,600.00	Gross Tax		5,238.63
Total Exemptions	0.00	Less Credits:		0.00
Taxable Value	203,600.00	Annual Tax**		5,238.63
Veterans' Credit*	0.00	Less		
Exemption (s)	0.00	October		1,325.95
Elderly	0.00	July		1,325.94
Blind	0.00			
*1/2 Last year's final rate, May billing only				
*1/2 Veterans' Credit-May billing only				
**1/2 Estimated annual tax, May billing only				
Total credit amount is shown on November bill				
Past Due - Prior Tax Years: ** 0.00				
Past Due - Current Tax Year: * 7.85				
Total Delinquent Taxes: 7.85				
Past due amounts do not include interest or costs. For payoff amounts contact the Collections office at 225-8540				
2019 Real Estate Tax				
Tax Due 1/02/2020 1,293.37				
Less Payments processed by 11/13/2019 0.00				
Amount Due 1/02/2020 1,293.37				
Tax Due 3/31/2020 1,293.37				
Less Payments processed by 11/13/2019 0.00				
Amount Due 3/31/2020 1,293.37				
*Amounts outstanding after the due dates incur 8% interest				
**Amounts outstanding after lien incur 14% or 18% interest depending on Tax Year.				

PRIOR YEARS BILLING HISTORY							
2016			2017			2018	
Local Ed	12.7000	2,585.72	Local Ed	13.2400	2,695.66	Local Ed	13.4000 2,728.24
State Ed	0.0000	0.00	State Ed	0.0000	0.00	State Ed	0.0000 0.00
County	2.9000	590.44	County	2.8600	582.30	County	2.7500 559.90
City	9.6800	1,970.85	City	9.8400	2,003.42	City	9.9000 2,015.64
Total	25.2800		Total	25.9400		Total	26.0500
Gross Tax		5,147.01	Gross Tax		5,281.38	Gross Tax	5,303.78
Less Credits		0.00	Less Credits		0.00	Less Credits	0.00
Annual Tax		5,147.01	Annual Tax		5,281.38	Annual Tax	5,303.78

Detach at perforation above and mail this remittance coupon with your

City of Concord, P.O. Box 9582, Manchester, NH 03108-9582


Please verify your mailing address below. If it is incorrect, kindly write your current address and sign your name below.

Street: \_\_\_\_\_

City, State, Zip: \_\_\_\_\_

Signature: \_\_\_\_\_

Location: ROW LIC CONCORD

  
12818 44 48 \*\*\*\*\*AUTO\*\*ALL FOR AADC 030  
LIBERTY UTILITIES  
(ENERGYNORTH NATURAL GAS) CORP  
15 BUTTRICK ROAD  
LONDONDERRY NH 03053-3305

01 0000100834 1 03312020 2019 0000000000 0000129337 0000129337 4

March payment.

Coupon

Tax Due 3/31/2020 1,293.37

Less payments rec'd by 11/13/2019 0.00

Bill printed 11/22/2019

Amount Due 3/31/2020 1,293.37

Account Number: 100834

\*\*\* Please note that payments are applied to oldest unpaid taxes first  
If this is not your intent, you must come into the office to pay\*\*\*

Detach at perforation above and mail this remittance coupon with your

City of Concord, P.O. Box 9582, Manchester, NH 03108-9582


Please verify your mailing address below. If it is incorrect, kindly write your current address and sign your name below.

Street: \_\_\_\_\_

City, State, Zip: \_\_\_\_\_

Signature: \_\_\_\_\_

Location: ROW LIC CONCORD

  
12818 44 48 \*\*\*\*\*AUTO\*\*ALL FOR AADC 030  
LIBERTY UTILITIES  
(ENERGYNORTH NATURAL GAS) CORP  
15 BUTTRICK ROAD  
LONDONDERRY NH 03053-3305

01 0000100834 1 01022020 2019 0000129337 0000000000 0000129337 4

January payment.

Coupon

Tax Due 1/02/2020 1,293.37

Less payments rec'd by 11/13/2019 0.00

Bill printed 11/22/2019

Amount Due 1/02/2020 1,293.37

Account Number: 100834

\*\*\* Please note that payments are applied to oldest unpaid taxes first  
If this is not your intent, you must come into the office to pay\*\*\*



CITY OF CONCORD, NEW HAMPSHIRE REAL ESTATE TAX BILL

Collections Office, 41 Green St. Concord, NH 03301

Payment Remittance: P.O. Box 9582, Manchester, NH 03108-9582

TO: LIBERTY UTILITIES (ENERGYNORTH NATURAL GAS) CORP  
15 BUTTRICK ROAD, LONDONDERRY, NH 03053-3305

12/6/19 MAILED ON: 11/25/2019

FOR A DETAILED EXPLANATION OF HOW TO READ THIS TAX BILL OR ASSESSING PROCESS: PLEASE VISIT THE CITY'S WEBSITE AT: WWW.CONCORDNH.GOV

ASSESSMENT INFORMATION

TAX RATE/CALCULATIONS

BILLING INFORMATION

Account Number:	8073	Local Ed	13.2600	1,991.65
Location:	13 BROKEN BRIDGE RD	State Ed	0.0000	0.00
Map/Lot/Bldg/Unit:	109/2/4	County	2.7000	405.54
		City	9.7700	1,467.45
Land Value	83,900.00	Total*	25.7300	
Building Value	66,300.00			
Total Value	150,200.00	Gross Tax		3,864.64
Total Exemptions	0.00	Less Credits:		0.00
Taxable Value	150,200.00	Annual Tax**		3,864.64
Veterans' Credit	0.00	Less		
Exemption (s)	0.00	October		978.18
Elderly	0.00	July		978.18
Blind	0.00			

\*1/2 Veterans' Credit-May billing only  
Total credit amount is shown on November bill

\*1/2 Last year's final rate, May billing only  
\*\*1/2 Estimated annual tax, May billing only

Past Due - Prior Tax Years: **	0.00
Past Due - Current Tax Year: *	5.79
Total Delinquent Taxes:	5.79

Past due amounts do not include interest or costs. For payoff amounts contact the Collections office at 225-8540

2019 Real Estate Tax

Tax Due	1/02/2020	954.15
Less Payments processed by	11/13/2019	0.00
Amount Due	1/02/2020	954.15
Tax Due	3/31/2020	954.13
Less Payments processed by	11/13/2019	0.00
Amount Due	3/31/2020	954.13

\*Amounts outstanding after the due dates incur 8% interest  
\*\*Amounts outstanding after lien incur 14% or 18% interest depending on Tax Year.

PRIOR YEARS BILLING HISTORY

2016			2017			2018		
Local Ed	12.7000	11.43	Local Ed	13.2400	1,999.24	Local Ed	13.4000	2,012.68
State Ed	2.3900	2.15	State Ed	0.0000	0.00	State Ed	0.0000	0.00
County	2.9000	2.61	County	2.8600	431.86	County	2.7500	413.05
City	9.6800	8.71	City	9.8400	1,485.84	City	9.9000	1,486.98
Total	27.6700		Total	25.9400		Total	26.0500	
Gross Tax		24.90	Gross Tax		3,916.94	Gross Tax		3,912.71
Less Credits		0.00	Less Credits		0.00	Less Credits		0.00
Annual Tax		24.90	Annual Tax		3,916.94	Annual Tax		3,912.71

Detach at perforation above and mail this remittance coupon with your March payment.

City of Concord, P.O. Box 9582, Manchester, NH 03108-9582  
Please verify your mailing address below. If it is incorrect, kindly write your current address and sign your name below.

Street: \_\_\_\_\_  
City, State, Zip: \_\_\_\_\_  
Signature: \_\_\_\_\_

Location: 13 BROKEN BRIDGE RD

12810 44 48 \*\*\*\*\*AUTO\*\*ALL FOR AADC 030  
LIBERTY UTILITIES  
(ENERGYNORTH NATURAL GAS) CORP  
15 BUTTRICK ROAD  
LONDONDERRY NH 03053-3305

Tax Due	3/31/2020	954.13
Less payments rec'd by	11/13/2019	0.00
Bill printed	11/22/2019	

Amount Due 3/31/2020 954.13

Account Number: 8073

\*\*\* Please note that payments are applied to oldest unpaid taxes first  
If this is not your intent, you must come into the office to pay\*\*\*

01 0000008073 9 03312020 2019 0000000000 0000095413 0000095413 2

Detach at perforation above and mail this remittance coupon with your January payment.

City of Concord, P.O. Box 9582, Manchester, NH 03108-9582  
Please verify your mailing address below. If it is incorrect, kindly write your current address and sign your name below.

Street: \_\_\_\_\_  
City, State, Zip: \_\_\_\_\_  
Signature: \_\_\_\_\_

Location: 13 BROKEN BRIDGE RD

12810 44 48 \*\*\*\*\*AUTO\*\*ALL FOR AADC 030  
LIBERTY UTILITIES  
(ENERGYNORTH NATURAL GAS) CORP  
15 BUTTRICK ROAD  
LONDONDERRY NH 03053-3305

Tax Due	1/02/2020	954.15
Less payments rec'd by	11/13/2019	0.00
Bill printed	11/22/2019	

Amount Due 1/02/2020 954.15

Account Number: 8073

\*\*\* Please note that payments are applied to oldest unpaid taxes first  
If this is not your intent, you must come into the office to pay\*\*\*

01 0000008073 9 01022020 2019 0000095415 0000000000 0000095415 2



Collections Office, 41 Green St. Concord, NH 03301

Payment Remittance: P.O. Box 9582, Manchester, NH 03108-9582

TO: LIBERTY UTILITIES (ENERGYNORTH NATURAL GAS) CORP  
15 BUTTRICK ROAD, LONDONDERRY, NH 03053-3305

12/6/19

MAILED ON: 11/25/2019

FOR A DETAILED EXPLANATION OF HOW TO READ THIS TAX BILL OR ASSESSING PROCESS: PLEASE VISIT THE CITY'S WEBSITE AT: WWW.CONCORDNH.GOV

ASSESSMENT INFORMATION

TAX RATE/CALCULATIONS

BILLING INFORMATION

Account Number:	8071	Local Ed	13.2600	1,261.03
Location:	15 BROKEN BRIDGE RD	State Ed	0.0000	0.00
Map/Lot/Bldg/Unit:	109/2/3	County	2.7000	256.77
		City	9.7700	929.13
Land Value	54,700.00	Total*	25.7300	
Building Value	40,400.00			
Total Value	95,100.00	Gross Tax	26.05	2,446.93
Total Exemptions	0.00	Less Credits:		0.00
Taxable Value	95,100.00	Annual Tax**	8840	2,446.93
Veterans' Credit*	0.00	Less		
Exemption (s)	0.00	October		619.34
Elderly	0.00	July		619.34
Blind	0.00			

\*1/2 Veterans' Credit-May billing only  
Total credit amount is shown on November bill

\*1/2 Last year's final rate, May billing only  
\*\*1/2 Estimated annual tax, May billing only

Past Due - Prior Tax Years: **	0.00
Past Due - Current Tax Year: *	3.66
Total Delinquent Taxes:	3.66

Past due amounts do not include interest or costs. For  
payoff amounts contact the Collections office at 225-8540

2019 Real Estate Tax

Tax Due	1/02/2020	604.12
Less Payments processed by	11/13/2019	0.00
Amount Due	1/02/2020	604.12
Tax Due	3/31/2020	604.13
Less Payments processed by	11/13/2019	0.00
Amount Due	3/31/2020	604.13

\*Amounts outstanding after the due dates incur 8% interest

\*\*Amounts outstanding after lien incur 14% or 18% interest  
depending on Tax Year.

PRIOR YEARS BILLING HISTORY

2016			2017			2018		
Local Ed	12.7000	2,049.78	Local Ed	13.2400	1,259.12	Local Ed	13.4000	1,274.34
State Ed	0.0000	0.00	State Ed	0.0000	0.00	State Ed	0.0000	0.00
County	2.9000	468.06	County	2.8600	271.99	County	2.7500	261.53
City	9.6800	1,562.35	City	9.8400	935.78	City	9.9000	941.49
Total	25.2800		Total	25.9400		Total	26.0500	
Gross Tax		4,080.19	Gross Tax		2,466.89	Gross Tax		2,477.36
Less Credits		0.00	Less Credits		0.00	Less Credits		0.00
Annual Tax		4,080.19	Annual Tax		2,466.89	Annual Tax		2,477.36

Detach at perforation above and mail this remittance coupon with your

March payment.

City of Concord, P.O. Box 9582, Manchester, NH 03108-9582


Please verify your mailing address below. If it is incorrect, kindly write  
your current address and sign your name below.

Street: \_\_\_\_\_

City, State, Zip: \_\_\_\_\_

Signature: \_\_\_\_\_

Location: 15 BROKEN BRIDGE RD



12811 44 48 \*\*\*\*\*AUTO\*\*ALL FOR AADC 030

LIBERTY UTILITIES  
(ENERGYNORTH NATURAL GAS) CORP  
15 BUTTRICK ROAD  
LONDONDERRY NH 03053-3305

Tax Due	3/31/2020	604.13
Less payments rec'd by	11/13/2019	0.00
Bill printed	11/22/2019	

Amount Due 3/31/2020 604.13

Account Number: 8071

\*\*\* Please note that payments are applied to oldest unpaid taxes first  
If this is not your intent, you must come into the office to pay\*\*\*

01 0000008071 3 03312020 2019 0000000000 0000060413 0000060413 4

Detach at perforation above and mail this remittance coupon with your

January payment.

City of Concord, P.O. Box 9582, Manchester, NH 03108-9582


Please verify your mailing address below. If it is incorrect, kindly write  
your current address and sign your name below.

Street: \_\_\_\_\_

City, State, Zip: \_\_\_\_\_

Signature: \_\_\_\_\_

Location: 15 BROKEN BRIDGE RD



12811 44 48 \*\*\*\*\*AUTO\*\*ALL FOR AADC 030

LIBERTY UTILITIES  
(ENERGYNORTH NATURAL GAS) CORP  
15 BUTTRICK ROAD  
LONDONDERRY NH 03053-3305

Tax Due	1/02/2020	604.12
Less payments rec'd by	11/13/2019	0.00
Bill printed	11/22/2019	

Amount Due 1/02/2020 604.12

Account Number: 8071

\*\*\* Please note that payments are applied to oldest unpaid taxes first  
If this is not your intent, you must come into the office to pay\*\*\*

01 0000008071 3 01022020 2019 0000060412 0000000000 0000060412 8



FOR A DETAILED EXPLANATION OF HOW TO READ THIS TAX BILL OR ASSESSING PROCESS: PLEASE VISIT THE CITY'S WEBSITE AT: WWW.CONCORDNH.GOV

ASSESSMENT INFORMATION	TAX RATE/CALCULATIONS	BILLING INFORMATION
Account Number: 8057	Local Ed 13.2600 1,133.73	Past Due - Prior Tax Years: ** 0.00
Location: 14 BROKEN BRIDGE RD	State Ed 2.0500 175.28	Past Due - Current Tax Year: * 3.56
Map/Lot/Bldg/Unit: 109/1/3	County 2.7000 230.85	Total Delinquent Taxes: 3.56
	City 9.7700 835.34	Past due amounts do not include interest or costs. For payoff amounts contact the Collections office at 225-8540
Land Value 77,100.00	Total* 27.7800	
Building Value 8,400.00		
Total Value 85,500.00	Gross Tax 28.24 2,375.20	2019 Real Estate Tax
Total Exemptions 0.00	Less Credits: 0.00	Tax Due 1/02/2020 586.45
Taxable Value 85,500.00	Annual Tax** 8840 2,375.20	Less Payments processed by 11/13/2019 0.00
		Amount Due 1/02/2020 586.45
Veterans' Credit* 0.00	Less	
Exemption(s) 0.00	October 601.16	Tax Due 3/31/2020 586.44
Elderly 0.00	July 601.15	Less Payments processed by 11/13/2019 0.00
Blind 0.00		Amount Due 3/31/2020 586.44
*1/2 Veterans' Credit-May billing only	*1/2 Last year's final rate, May billing only	*Amounts outstanding after the due dates incur 8% interest
Total credit amount is shown on November bill	**1/2 Estimated annual tax, May billing only	**Amounts outstanding after lien incur 14% or 18% interest depending on Tax Year.

PRIOR YEARS BILLING HISTORY								
2016			2017			2018		
Local Ed	12.7000	963.93	Local Ed	13.2400	1,123.41	Local Ed	13.4000	1,143.02
State Ed	2.3900	181.40	State Ed	2.3000	195.16	State Ed	2.1400	182.54
County	2.9000	220.11	County	2.8600	242.67	County	2.7500	234.58
City	9.6800	734.71	City	9.8400	834.92	City	9.9000	844.47
Total	27.6700		Total	28.2400		Total	28.1900	
Gross Tax		2,100.15	Gross Tax		2,396.16	Gross Tax		2,404.61
Less Credits		0.00	Less Credits		0.00	Less Credits		0.00
Annual Tax		2,100.15	Annual Tax		2,396.16	Annual Tax		2,404.61

Detach at perforation above and mail this remittance coupon with your

March

payment.

City of Concord, P.O. Box 9582, Manchester, NH 03108-9582

Please verify your mailing address below. If it is incorrect, kindly write your current address and sign your name below.

Street: \_\_\_\_\_

City, State, Zip: \_\_\_\_\_

Signature: \_\_\_\_\_

Location: 14 BROKEN BRIDGE RD

12814 44 48 \*\*\*\*\*AUTO\*\*ALL FOR AADC 030

LIBERTY UTILITIES

(ENERGYNORTH NATURAL GAS) CORP

15 BUTTRICK ROAD

LONDONDERRY NH 03053-3305

Coupon

Tax Due 3/31/2020 586.44

Less payments rec'd by 11/13/2019 0.00

Bill printed 11/22/2019

Amount Due 3/31/2020 586.44

Account Number: 8057

\*\*\* Please note that payments are applied to oldest unpaid taxes first

If this is not your intent, you must come into the office to pay\*\*\*

01 0000008057 2 03312020 2019 0000000000 0000058644 0000058644 2

Detach at perforation above and mail this remittance coupon with your

January

payment.

City of Concord, P.O. Box 9582, Manchester, NH 03108-9582

Please verify your mailing address below. If it is incorrect, kindly write your current address and sign your name below.

Street: \_\_\_\_\_

City, State, Zip: \_\_\_\_\_

Signature: \_\_\_\_\_

Location: 14 BROKEN BRIDGE RD

12814 44 48 \*\*\*\*\*AUTO\*\*ALL FOR AADC 030

LIBERTY UTILITIES

(ENERGYNORTH NATURAL GAS) CORP

15 BUTTRICK ROAD

LONDONDERRY NH 03053-3305

Coupon

Tax Due 1/02/2020 586.45

Less payments rec'd by 11/13/2019 0.00

Bill printed 11/22/2019

Amount Due 1/02/2020 586.45

Account Number: 8057

\*\*\* Please note that payments are applied to oldest unpaid taxes first

If this is not your intent, you must come into the office to pay\*\*\*

01 0000008057 2 01022020 2019 0000058645 0000000000 0000058645 6



FOR A DETAILED EXPLANATION OF HOW TO READ THIS TAX BILL OR ASSESSING PROCESS: PLEASE VISIT THE CITY'S WEBSITE AT: WWW.CONCORDNH.GOV				
ASSESSMENT INFORMATION		TAX RATE/CALCULATIONS		BILLING INFORMATION
Account Number:	8069	Local Ed	13.2600	688.19
Location:	19 BROKEN BRIDGE RD	State Ed	0.0000	0.00
Map/Lot/Bldg/Unit:	109/2/1	County	2.7000	140.13
		City	9.7700	507.06
Land Value	51,900.00	Total*	25.7300	
Building Value	0.00			
Total Value	51,900.00	Gross Tax		1,335.38
Total Exemptions	0.00	Less Credits:		0.00
Taxable Value	51,900.00	Annual Tax**		1,335.38
Veterans' Credit*	0.00	Less		
Exemption (s)	0.00	October		338.00
Elderly	0.00	July		338.00
Blind	0.00			
*1/2 Veterans' Credit-May billing only		*1/2 Last year's final rate, May billing only		*Amounts outstanding after the due dates incur 8% interest
Total credit amount is shown on November bill		**1/2 Estimated annual tax, May billing only		**Amounts outstanding after lien incur 14% or 18% interest depending on Tax Year.

Past Due - Prior Tax Years: \*\*0.00

Past Due - Current Tax Year: \*2.00

Total Delinquent Taxes:2.00

Past due amounts do not include interest or costs. For payoff amounts contact the Collections office at 225-8540

2019 Real Estate Tax		
Tax Due	1/02/2020	329.70
Less Payments processed by	11/13/2019	0.00
Amount Due	1/02/2020	329.70
Tax Due	3/31/2020	329.68
Less Payments processed by	11/13/2019	0.00
Amount Due	3/31/2020	329.68

PRIOR YEARS BILLING HISTORY									
2016			2017			2018			
Local Ed	12.7000	659.13	Local Ed	13.2400	687.16	Local Ed	13.4000	695.46	
State Ed	0.0000	0.00	State Ed	0.0000	0.00	State Ed	0.0000	0.00	
County	2.9000	150.51	County	2.8600	148.43	County	2.7500	142.73	
City	9.6800	502.39	City	9.8400	510.70	City	9.9000	513.81	
Total	25.2800		Total	25.9400		Total	26.0500		
Gross Tax		1,312.03	Gross Tax		1,346.29	Gross Tax		1,352.00	
Less Credits		0.00	Less Credits		0.00	Less Credits		0.00	
Annual Tax		1,312.03	Annual Tax		1,346.29	Annual Tax		1,352.00	

Detach at perforation above and mail this remittance coupon with your

City of Concord, P.O. Box 9582, Manchester, NH 03108-9582


Please verify your mailing address below. If it is incorrect, kindly write your current address and sign your name below.

Street: \_\_\_\_\_

City, State, Zip: \_\_\_\_\_

Signature: \_\_\_\_\_

Location: 19 BROKEN BRIDGE RD

  
12812 44 48 \*\*\*\*\*AUTO\*\*ALL FOR AADC 030  
LIBERTY UTILITIES  
(ENERGYNORTH NATURAL GAS) CORP  
15 BUTTRICK ROAD  
LONDONDERRY NH 03053-3305

March

payment.

Coupon

Tax Due 3/31/2020 329.68

Less payments rec'd by 11/13/2019 0.00

Bill printed 11/22/2019

Amount Due 3/31/2020 329.68

Account Number: 8069

\*\*\* Please note that payments are applied to oldest unpaid taxes first  
If this is not your intent, you must come into the office to pay\*\*\*

01 0000008069 7 03312020 2019 0000000000 0000032968 0000032968 0

Detach at perforation above and mail this remittance coupon with your

City of Concord, P.O. Box 9582, Manchester, NH 03108-9582


Please verify your mailing address below. If it is incorrect, kindly write your current address and sign your name below.

Street: \_\_\_\_\_

City, State, Zip: \_\_\_\_\_

Signature: \_\_\_\_\_

Location: 19 BROKEN BRIDGE RD

  
12812 44 48 \*\*\*\*\*AUTO\*\*ALL FOR AADC 030  
LIBERTY UTILITIES  
(ENERGYNORTH NATURAL GAS) CORP  
15 BUTTRICK ROAD  
LONDONDERRY NH 03053-3305

January

payment.

Coupon

Tax Due 1/02/2020 329.70

Less payments rec'd by 11/13/2019 0.00

Bill printed 11/22/2019

Amount Due 1/02/2020 329.70

Account Number: 8069

\*\*\* Please note that payments are applied to oldest unpaid taxes first  
If this is not your intent, you must come into the office to pay\*\*\*

01 0000008069 7 01022020 2019 0000032970 0000000000 0000032970 2



**CITY OF CONCORD, NEW HAMPSHIRE REAL ESTATE TAX BILL**  
Collections Office, 41 Green St. Concord, NH 03301  
**TO: LIBERTY UTILITIES (ENERGYNORTH NATURAL GAS) CORP**  
15 BUTTRICK ROAD, LONDONDERRY, NH 03053-3305  
Payment Remittance: P.O. Box 9582, Manchester, NH 03108-9582  
MAILED ON: 11/25/2019

FOR A DETAILED EXPLANATION OF HOW TO READ THIS TAX BILL OR ASSESSING PROCESS: PLEASE VISIT THE CITY'S WEBSITE AT: WWW.CONCORDNH.GOV				
ASSESSMENT INFORMATION		TAX RATE/CALCULATIONS		BILLING INFORMATION
Account Number:	4594	Local Ed	13.2600	640.46
Location:	3 PALM ST	State Ed	0.0000	0.00
Map/Lot/Bldg/Unit:	494Z/3	County	2.7000	130.41
		City	9.7700	471.89
Land Value	36,700.00	Total*	25.7300	
Building Value	11,600.00			
Total Value	48,300.00	Gross Tax	26.05	1,242.76
Total Exemptions	0.00	Less Credits:		0.00
Taxable Value	48,300.00	Annual Tax**	88.40	1,242.76
Veterans' Credit*	0.00	Less		
Exemption	0.00	October		314.56
Elderly	0.00	July		314.55
Blind	0.00			
*1/2 Veterans' Credit-May billing only Total credit amount is shown on November bill				
**1/2 Estimated annual tax, May billing only				
Past Due - Prior Tax Years: ** 0.00				
Past Due - Current Tax Year: * 1.86				
Total Delinquent Taxes: 1.86				
Past due amounts do not include interest or costs. For payoff amounts contact the Collections office at 225-8540				
<b>2019 Real Estate Tax</b>				
Tax Due 1/02/2020 306.83				
Less Payments processed by 11/13/2019 0.00				
Amount Due 1/02/2020 306.83				
Tax Due 3/31/2020 306.82				
Less Payments processed by 11/13/2019 0.00				
Amount Due 3/31/2020 306.82				
*Amounts outstanding after the due dates incur 8% interest				
**Amounts outstanding after lien incur 14% or 18% interest depending on Tax Year.				

PRIOR YEARS BILLING HISTORY					
2016			2017		
Local Ed	12.7000	613.41	Local Ed	13.2400	639.49
State Ed	0.0000	0.00	State Ed	0.0000	0.00
County	2.9000	140.07	County	2.8600	138.14
City	9.6800	467.54	City	9.8400	475.27
Total	25.2800		Total	25.9400	
Gross Tax		1,221.02	Gross Tax		1,252.90
Less Credits		0.00	Less Credits		0.00
Annual Tax		1,221.02	Annual Tax		1,252.90
2018					
Local Ed	13.4000	647.22			
State Ed	0.0000	0.00			
County	2.7500	132.83			
City	9.9000	478.17			
Total	26.0500				
Gross Tax		1,258.22			
Less Credits		0.00			
Annual Tax		1,258.22			

Detach at perforation above and mail this remittance coupon with your **March** payment.

City of Concord, P.O. Box 9582, Manchester, NH 03108-9582  
Please verify your mailing address below. If it is incorrect, kindly write your current address and sign your name below.  
Street: \_\_\_\_\_  
City, State, Zip: \_\_\_\_\_  
Signature: \_\_\_\_\_  
Location: 3 PALM ST

**Coupon**  
Tax Due 3/31/2020 306.82  
Less payments rec'd by 11/13/2019 0.00  
Bill printed 11/22/2019  
Amount Due **3/31/2020** 306.82  
Account Number: 4594

\*\*\* Please note that payments are applied to oldest unpaid taxes first  
If this is not your intent, you must come into the office to pay\*\*\*

12819 44 48 \*\*\*\*\*AUTO\*\*ALL FOR AADC 030  
LIBERTY UTILITIES  
(ENERGYNORTH NATURAL GAS) CORP  
15 BUTTRICK ROAD  
LONDONDERRY NH 03053-3305

01 0000004594 & 03312020 2019 0000000000 0000030682 0000030682 &

Detach at perforation above and mail this remittance coupon with your **January** payment.

City of Concord, P.O. Box 9582, Manchester, NH 03108-9582  
Please verify your mailing address below. If it is incorrect, kindly write your current address and sign your name below.  
Street: \_\_\_\_\_  
City, State, Zip: \_\_\_\_\_  
Signature: \_\_\_\_\_  
Location: 3 PALM ST

**Coupon**  
Tax Due 1/02/2020 306.83  
Less payments rec'd by 11/13/2019 0.00  
Bill printed 11/22/2019  
Amount Due **1/02/2020** 306.83  
Account Number: 4594

\*\*\* Please note that payments are applied to oldest unpaid taxes first  
If this is not your intent, you must come into the office to pay\*\*\*

12819 44 48 \*\*\*\*\*AUTO\*\*ALL FOR AADC 030  
LIBERTY UTILITIES  
(ENERGYNORTH NATURAL GAS) CORP  
15 BUTTRICK ROAD  
LONDONDERRY NH 03053-3305

01 0000004594 & 01022020 2019 0000030683 0000000000 0000030683 4



ASSESSMENT INFORMATION		TAX RATE/CALCULATIONS		BILLING INFORMATION	
Account Number:	5514	Local Ed	13.2600	562.22	0.00
Location:	SEWALLS FALLS RD	State Ed	0.0000	0.00	Past Due - Prior Tax Years: ** 1.63
Map/Lot/Bldg/Unit:	202Z/21	County	2.7000	114.48	Past Due - Current Tax Year: * 1.63
		City	9.7700	414.25	Total Delinquent Taxes:
Land Value	42,400.00	Total*	25.7300		Past due amounts do not include interest or costs. For payoff amounts contact the Collections office at 225-8540
Building Value	0.00				
Total Value	42,400.00	Gross Tax		1,090.95	
Total Exemptions	0.00	Less Credits:		0.00	
Taxable Value	42,400.00	Annual Tax**		1,090.95	
		Less			
Veterans' Credit*	0.00	October		276.13	
Exemption (s)	0.00	July		276.13	
Elderly	0.00				
Blind	0.00				
*1/2 Veterans' Credit-May billing only		*1/2 Last year's final rate, May billing only		*Amounts outstanding after the due dates incur 8% interest	
Total credit amount is shown on November bill		**1/2 Estimated annual tax, May billing only		**Amounts outstanding after lien incur 14% or 18% interest depending on Tax Year.	

PRIOR YEARS BILLING HISTORY					
2016			2017		
Local Ed	12.7000	538.48	Local Ed	13.2400	561.38
State Ed	0.0000	0.00	State Ed	0.0000	0.00
County	2.9000	122.96	County	2.8600	121.26
City	9.6800	410.43	City	9.8400	417.22
Total	25.2800		Total	25.9400	
Gross Tax		1,071.87	Gross Tax		1,099.86
Less Credits		0.00	Less Credits		0.00
Annual Tax		1,071.87	Annual Tax		1,099.86
2018					
Local Ed	13.4000	568.16	Local Ed	13.4000	568.16
State Ed	0.0000	0.00	State Ed	0.0000	0.00
County	2.7500	116.60	County	2.7500	116.60
City	9.9000	419.76	City	9.9000	419.76
Total	26.0500		Total	26.0500	
Gross Tax		1,104.52	Gross Tax		1,104.52
Less Credits		0.00	Less Credits		0.00
Annual Tax		1,104.52	Annual Tax		1,104.52

Detach at perforation above and mail this remittance coupon with your March payment.

City of Concord, P.O. Box 9582, Manchester, NH 03108-9582

Please verify your mailing address below. If it is incorrect, kindly write your current address and sign your name below.

Street: \_\_\_\_\_

City, State, Zip: \_\_\_\_\_

Signature: \_\_\_\_\_

Location: SEWALLS FALLS RD

12816 44 48 \*\*\*\*\*AUTO\*\*ALL FOR AADC 030

LIBERTY UTILITIES  
(ENERGYNORTH NATURAL GAS) CORP  
15 BUTTRICK ROAD  
LONDONDERRY NH 03053-3305

01 0000005514 5 03312020 2019 0000000000 0000026935 0000026935 4

Coupon

Tax Due	3/31/2020	269.35
Less payments rec'd by	11/13/2019	0.00
Bill printed	11/22/2019	
Amount Due	3/31/2020	269.35
Account Number:	5514	

\*\*\* Please note that payments are applied to oldest unpaid taxes first  
If this is not your intent, you must come into the office to pay\*\*\*

Detach at perforation above and mail this remittance coupon with your January payment.

City of Concord, P.O. Box 9582, Manchester, NH 03108-9582

Please verify your mailing address below. If it is incorrect, kindly write your current address and sign your name below.

Street: \_\_\_\_\_

City, State, Zip: \_\_\_\_\_

Signature: \_\_\_\_\_

Location: SEWALLS FALLS RD

12816 44 48 \*\*\*\*\*AUTO\*\*ALL FOR AADC 030

LIBERTY UTILITIES  
(ENERGYNORTH NATURAL GAS) CORP  
15 BUTTRICK ROAD  
LONDONDERRY NH 03053-3305

01 0000005514 5 01022020 2019 0000026934 0000000000 0000026934 0

Coupon

Tax Due	1/02/2020	269.34
Less payments rec'd by	11/13/2019	0.00
Bill printed	11/22/2019	
Amount Due	1/02/2020	269.34
Account Number:	5514	

\*\*\* Please note that payments are applied to oldest unpaid taxes first  
If this is not your intent, you must come into the office to pay\*\*\*



## FIRST BILL

## TOWN OF SANBORNTON, NH

Docket No. DG 21-128

Attachment 5

RECEIVED MAY 20 2020

JULIANA LONERGAN- TAX COLLECTOR

PO BOX 124

SANBORNTON, NH 03269

## REAL ESTATE TAX BILL

Temporary Hours:  
Closed on Mondays  
Tuesday- Friday 8am -4pm  
(603) 286-4034

TAX YEAR	BILL NUMBER	BILLING DATE	INTEREST RATE	DUE DATE
2020	2020P01018206	5/20/2020	8% APR If Paid After	7/7/2020
MAP/PARCEL	LOCATION OF PROPERTY			AREA
.3.0.0	UTILITY PROPERTY			0.000
OWNER OF RECORD			TAX CALCULATION	
LIBERTY UTILITIES 15 BUTTRICK RD LONDONDERRY, NH 03053-3305			1117 1/2 Tax at 2019 Tax Rate	
			MUNICIPAL AMOUNT 666.02	
			SCHOOL AMOUNT 789.56	
			STATE AMOUNT 0.00	
			COUNTY AMOUNT 107.42	
			TOTAL TAX 1,563.00	
TAX CALCULATION		ASSESSED VALUATION		
2019 1/2 Tax Rate		LAND 0		
MUNICIPAL 3.72		BUILDINGS 179,000		
SCHOOL 4.41		CURR USE 0		
STATE 0.00				
COUNTY 0.60				
TOTAL 8.73		NET VALUE 179,000		
			PAY THIS AMOUNT 1,563.00	

INFORMATION TO TAXPAYERS	PAYMENT POLICIES
<p>THE TAXPAYER MAY, BY MARCH 1 FOLLOWING THE DATE OF NOTICE OF TAX AND NOT AFTERWARDS, APPLY IN WRITING TO THE SELECTMEN OR ASSESSOR(S) FOR A TAX ABATEMENT.</p> <p>8840 same last taxable value 179,000 old rate 8.71 vs new rate 8.73 due 7/7 (LP)</p> <p>EACH YEAR.</p>	<p>RSA 76:11a Information required. The tax bill which is sent to every person taxed, as provided in RSA 76:11, shall show the rate to municipal, local education, state education and county taxes separately, the assessed valuation of all lands and buildings for which said person is being taxed, and the right to apply in writing to the selectmen or assessors for any abatement of the tax assessed as provided under RSA 76:16.</p> <p><u>TAXPAYERS DESIRING A TAX ABATEMENT OR TO ADDRESS ANY TAXATION ISSUES, TO INCLUDE: BILLING ERRORS OR BILLING CORRECTIONS, MUST INQUIRE WITH THE ASSESSING DEPARTMENT, LOCATED IN THE SELECTMEN'S OFFICE. THEY CAN BE REACHED AT 603-729-8005.</u></p> <p>PLEASE MAKE CHECKS PAYABLE TO "TOWN OF SANBORNTON" AND MAIL TO: TAX COLLECTOR, P.O. BOX 124, SANBORNTON, NH 03269.</p> <p>PAYMENT OF THIS BILL DOES NOT PREVENT THE COLLECTION OF PREVIOUS UNPAID TAXES, NOR DOES AN ERROR IN THE NAME OF THE PERSON TAXED PREVENT COLLECTION.</p> <p>In those towns using the property inventories, a penalty is imposed if the inventory form is not returned by April 15 each year. The penalty is 1% of tax due with a minimum of \$10.00 and maximum of \$50.00.</p> <p>IF PAYMENT OF THIS BILL IS MADE BY MAIL AND RECEIPT IS REQUESTED: 1. RETURN THE ENTIRE TAX BILL 2. ENCLOSE A STAMPED AND SELF ADDRESSED ENVELOPE</p> <p>IF BILL IS PAID BY CHECK OR MONEY ORDER IT IS NOT CONSIDERED PAID UNTIL CHECK OR MONEY ORDER IS CLEARED.</p>

↑DETACH HERE↑

TO ENSURE PROPER CREDIT, PLEASE RETURN ENTIRE BOTTOM PORTION OF BILL

↑DETACH HERE↑

TOWN OF SANBORNTON, NH  
REAL ESTATE TAX BILL

2020

MAP/PARCEL	LOCATION OF PROPERTY	BILL NUMBER	DUE DATE
.3.0.0	UTILITY PROPERTY	2020P01018206	7/7/2020

8% APR Interest Charged After 7/7/2020.

If your taxes are currently paid through an escrow account, you must notify your mortgage company upon receipt of this bill.

1117

LIBERTY UTILITIES  
15 BUTTRICK RD  
LONDONDERRY, NH 03053-3305

APPROVED

By Cynthia Trottier at 12:52 pm, Jun 10, 2020

PAY THIS AMOUNT

1,563.00



RECEIVED MAY 20 2020

# REAL ESTATE TAX BILL

Docket No. DG 21-128  
Attachment 5  
HOURS  
MONDAY THRU FRIDAY  
7:30 AM TO 4:00 PM  
(603)267-8302

INFORMATION TO TAXPAYERS	PAYMENT POLICIES
<p><b>ADDITIONAL INFORMATION ON REVERSE SIDE OF BILL</b></p> <p>THE TAXPAYER MAY, BY MARCH 1 FOLLOWING THE DATE OF NOTICE OF TAX AND NOTICE OF ASSESSMENT, REQUEST A DEFERRAL OF THE TAX RATE. IF YOU ARE UNABLE TO PAY THE TAX, YOU MAY REQUEST A DEFERRAL. A PERMANENT APPLICATION MUST BE FILED BY APRIL 15TH FOLLOWING THE SETTING OF THE TAX RATE. FOR DETAILS AND APPLICATION INFORMATION, CONTACT THE ASSESSOR'S OFFICE AT 267-8300.</p>	<p>PLEASE MAKE CHECKS OR MONEY ORDERS PAYABLE TO: TOWN OF BELMONT.</p> <p>PLEASE MAIL TO: TOWN OF BELMONT, PO BOX 310 BELMONT, NH 03220-0310.</p> <p>POSTDATED CHECKS WILL NOT BE ACCEPTED AND WILL BE RETURNED TO THE TAXPAYER.</p> <p><b>APPROVED</b></p> <p>IF PAYMENT OF THIS BILL IS MADE BY MAIL, AND YOU HAVE REQUESTED A DEFERRAL, THE TOWN OF BELMONT WILL MAIL AN ADDRESSED STAMPED ENVELOPE FOR RETURN OF RECEIPTED BILL.</p>

↑DETACH HERE↑ TO ENSURE PROPER CREDIT, PLEASE RETURN ENTIRE BOTTOM PORTION OF BILL ↑DETACH HERE↑

**TOWN OF BELMONT, NH  
REAL ESTATE TAX BILL**

MAP/PARCEL	LOCATION OF PROPERTY	TAX YEAR	BILL NUMBER	DUE DATE
999-000-000-001	B/O UTILITY UTILITY	2020	010848-000002	7/1/2020

8% APR Interest Charged After  
07/01/2020 On This Bill

PAY ONLINE @ [WWW.BELMONTNH.ORG](http://WWW.BELMONTNH.ORG)



2675

LIBERTY UTILITIES  
15 BUTTRICK RD  
LONDONDERRY NH 03053-3305

## PAY THIS AMOUNT

21,029.95

143

PLEASE RETURN THIS PORTION WITH YOUR PAYMENT

YOUR CANCELED CHECK IS YOUR RECEIPT



TOWN OF BOSCAWEN  
TAX COLLECTOR  
116 NORTH MAIN STREET  
BOSCAWEN, NH 03303  
Temp - Return Service Requested

RECEIVED MAY 26 2020

**APPROVED**

By Cynthia Trottier at 12:53 pm, Jun 10, 2020

LIBERTY UTILITIES  
ATTN: ACCOUNTS PAYABLE  
15 BUTTRICK RD  
LONDONDERRY, NH 03053

**2020 BOSCAWEN PROPERTY TAX -- BILL 1 OF 2**

Invoice: 2020P01013506

Billing Date: 05/21/2020

Payment Due Date: 07/06/2020

Amount Due: \$ 11,580.00

8% APR Charged After 07/06/2020

Property Owner			
Owner: LIBERTY UTILITIES			
ATTN: ACCOUNTS PAYABLE			
Tax Rates		Assessments	
County:	\$ 1.30	Land:	0
School:	\$ 7.72	Current Use Credit:	0
Town:	\$ 4.04	Buildings:	886,700
Water Dist:		Total:	886,700
<div>8840 same last taxable value old rate 12.3 vs new rate 13.06 due 7/1 (LP)</div>			
Total Tax Rate: \$ 13.06 *		Net Value: 886,700	
* First Bill Tax Rate Equals 1/2 Last Year's Final Tax Rate			

Property Description		
Map: 000099	Lot: 000002	Sub: 000000
Location: BOSCAWEN Acres: 0.000		
Summary Of Taxes		
First Bill:		\$ 11,580.00
- Abated/Paid:		\$ 0.00
- Veteran Credits:		\$ 0.00
Amount Due By 07/06/2020:		<b>\$ 11,580.00</b>

Mailed To:  
LIBERTY UTILITIES  
ATTN: ACCOUNTS PAYABLE  
15 BUTTRICK RD  
LONDONDERRY, NH 03053

**2020 BOSCAWEN PROPERTY TAX -- BILL 1 OF 2**

TOWN OF BOSCAWEN

Mon.- Fri. 8:30-12:00 & 1:00-4:30

Thur. - 8:30-12:00 & 1:00-5:30

603-753-9188

Tax Collector: NICOLE E. HOYT

Owner: LIBERTY UTILITIES  
ATTN: ACCOUNTS PAYABLE

Location: BOSCAWEN

Map: 000099

Lot: 000002

Sub: 000000

Invoice: 2020P01013506

Amount Due By 07/06/2020: **\$ 11,580.00**


Remit To:  
TOWN OF BOSCAWEN  
TAX COLLECTOR  
116 NORTH MAIN STREET  
BOSCAWEN, NH 03303  
Temp - Return Service Requested

Pay Online at [boscawen.nhtaxkiosk.com](http://boscawen.nhtaxkiosk.com)

RETURN THIS PORTION WITH PAYMENT

REMITTED AMOUNT: 144



**Property Tax Bill**

Patti Barry, Tax Collector  
Town of Hudson  
12 School Street  
Hudson, NH 03051  
(603) 886-6003

Bill Number 312919

**Semi-Annual Property Tax Statement 2020**

LIBERTY UTILITIES  
ATTN: ACC. PAYABLE-PAUL KINCH  
15 BUTTRICK RD.  
LONDONDERRY, NH 03053-3305

\* This is your property tax bill. \*  
Please review carefully.

RECEIVED MAY 26 2020

**Tax per \$ 1,000 Assessment**

	Rate	Billed
Municipal	2.77	242.93
County	0.58	50.87
State Education	0.00	0.00
Local Education	5.74	503.40
Totals	9.09	\$797.20

**8% per annum interest if paid after due date.**

Bill Date	12 MAY 2020
Due Date	1 JUL 2020
Account Number	5997
Map - Lot - Sublot	167-030-000
Location	126 HIGHLAND ST

**Assessments and Exemptions**

Land	87,700
Structure	0
Blind Exemption	0
Elderly Exemption	0
Disabled Exemption	0
Net Assessment	87,700

**Tax and Credits**

Total Tax	\$797.20
Veterans Credit	\$0.00
Net Tax	\$797.20
July Tax	\$797.20
Less Prepay	\$0.00
Total Due	\$797.20

**APPROVED***By Cynthia Trottier at 12:53 pm, Jun 10, 2020***IMPORTANT: Please return this portion with your payment.**

Tax Period First Half  
Account Number 5997  
Amount of Bill 797.20  
Bill Number 312919  
Name LIBERTY UTILITIES  
Location 126 HIGHLAND ST  
Amount Paid


Make check payable to:  
**Town of Hudson Tax Collector**

Town of Hudson - Tax Collector  
PO Box 9572  
Manchester, NH 03108-9572

8840 same last taxable value  
old rate 8.98 vs new rate 9.09  
due 7/1 (LP)

20 0000312919 0000079720 6



**Property Tax Bill**

Patti Barry, Tax Collector  
Town of Hudson  
12 School Street  
Hudson, NH 03051  
(603) 886-6003

Bill Number 312920

RECEIVED MAY 26 2020

**Semi-Annual Property Tax Statement 2020**

LIBERTY UTILITIES  
ATTN: ACC. PAYABLE-PAUL KINCH  
15 BUTTRICK RD.  
LONDONDERRY, NH 03053-3305

\* This is your property tax bill. \*  
Please review carefully.

**Tax per \$ 1,000 Assessment**

	Rate	Billed
Municipal	2.77	231.85
County	0.58	48.55
State Education	0.00	0.00
Local Education	5.74	480.44
Totals	9.09	\$760.84

**8% per annum interest if paid after due date.**

Bill Date	12 MAY 2020
Due Date	1 JUL 2020
Account Number	5989
Map - Lot - Sublot	167-029-000
Location	124 HIGHLAND ST

**Assessments and Exemptions**

Land	83,700
Structure	0
Blind Exemption	0
Elderly Exemption	0
Disabled Exemption	0
Net Assessment	83,700

**Tax and Credits**

Total Tax	\$760.84
Veterans Credit	\$0.00
Net Tax	\$760.84
July Tax	\$760.84
Less Prepay	\$0.00
Total Due	\$760.84

**APPROVED**

By Cynthia Trottier at 12:53 pm, Jun 10, 2020

**IMPORTANT: Please return this portion with your payment.**

Tax Period First Half  
Account Number 5989  
Amount of Bill 760.84  
Bill Number 312920  
Name LIBERTY UTILITIES  
Location 124 HIGHLAND ST  
Amount Paid


Make check payable to  
**Town of Hudson Tax Collector**

Town of Hudson - Tax Collector  
PO Box 9572  
Manchester, NH 03108-9572

8840 same last taxable value  
old rate 8.98 vs new rate 9.09  
due 7/1 (LP)

20 0000312920 0000076084 4



**Property Tax Bill**

Patti Barry, Tax Collector  
Town of Hudson  
12 School Street  
Hudson, NH 03051  
(603) 886-6003

RECEIVED MAY 20 2020

Bill Number 312811

**Semi-Annual Property Tax Statement 2020**

LIBERTY UTILITIES  
ATTN: ACC. PAYABLE-PAUL KINCH  
15 BUTTRICK RD.  
LONDONDERRY, NH 03053-3305

\* This is your property tax bill. \*  
Please review carefully.

**Tax per \$ 1,000 Assessment**

	Rate	Billed
Municipal	2.77	56,581.96
County	0.58	11,847.49
State Education	0.00	0.00
Local Education	5.74	117,249.26
Totals	9.09	\$185,678.71

**8% per annum interest if paid after due date.**

Bill Date	12 MAY 2020
Due Date	1 JUL 2020
Account Number	5988
Map - Lot - Sublot	100-006-000
Location	PHYSICAL PROPERTY

**Assessments and Exemptions**

Land	0
Structure	20,426,700
Blind Exemption	0
Elderly Exemption	0
Disabled Exemption	0
Net Assessment	20,426,700

**Tax and Credits**

Total Tax	\$185,678.71
Veterans Credit	\$0.00
Net Tax	\$185,678.71
July Tax	\$185,678.71
Less Prepay	\$0.00
Total Due	\$185,678.71

**IMPORTANT: Please return this portion with your payment.**

Tax Period First Half  
Account Number 5988  
Amount of Bill 185,678.71  
Bill Number 312811  
Name LIBERTY UTILITIES  
Location PHYSICAL PROPERTY  
Amount Paid

Make check payable to:  
Town of Hudson Tax Collector

**APPROVED**

By Cynthia Trottier at 12:53 pm, Jun 10, 2020

Town of Hudson - Tax Collector  
PO Box 9572  
Manchester, NH 03108-9572

8840 same last taxable value  
old rate 8.98 vs new rate 9.09  
due 7/1 (LP)

20 0000312811 0018567871 9





FIRST BILL

## TOWN OF PEMBROKE, NH

TAX COLLECTOR  
311 Pembroke St  
PEMBROKE, NH 03275Docket No. DG 21-128  
Attachment 5

Monday - Friday 8:00am to 4:30pm

PHONE: (603) 485-4747

FAX: (603) 485-3967

## PROPERTY TAX BILL

TAX YEAR	BILL NUMBER	BILLING DATE	INTEREST RATE	DUE DATE
2020	109933	5/20/2020	8 %	7/2/2020
MAP/PARCEL	LOCATION OF PROPERTY			AREA
999-11	ENERGY NORTH NATURAL GAS			0.00
OWNER OF RECORD		TAX CALCULATION		
LIBERTY UTILITIES CORP LINDA DOERING 15 BUTTRICK RD LONDONDERRY NH 03053-3305		Gross Valuation 5,459,200 Exemptions 0 Net Taxable Valuation 5,459,200 County Tax 6,824.00 Local School Tax 36,740.00 Education Tax 0.00 Municipal Tax 15,668.00 Total Tax 59,232.00 Credits 0.00 Payments -272.60		
TAX RATES / \$1,000	ASSESSED VALUATION			
County 1.25 School 6.73 Ed Tax 0.00 Municipal 2.87	Building Value 5,459,200 Land Value 0 Exemptions 0 Current Use 0			
<b>TOTAL</b> 10.85	<b>NET VALUE</b> 5,459,200	<b>PAY THIS AMOUNT</b> \$ 58,959.40		

## INFORMATION TO TAXPAYERS

Taxpayers desiring any information in regards to taxation or correction of errors should address all inquiries to the Assessing Department. Phone: (603) 485-4747 ext. 213.

The taxpayer may apply in writing to the Selectmen or Assessor for a tax exemption, credit, abatement, or deferral as provided under RSA 76:16.

If you are elderly, disabled, blind, a veteran or veteran's spouse, or unable to pay taxes due to poverty as provided RSA 76:11A or other good cause, you may be eligible for a tax exemption, credit, abatement, or deferral. For details and Application information, contact the Assessing Department at (603) 485-4747 ext. 213.

When paying in person bring the entire bill.

If payment of this bill is made by mail, return ENTIRE tax bill and enclose a stamped self-addressed envelope for return of receipted bill.

## PAYMENT POLICIES

Please make check payable to: Town of Pembroke.

If this bill is paid by check or money order it is not considered paid until the check or money order has cleared.

A \$35.00 fee plus all additional delinquency penalties and collection costs will be charged for any check returned by the bank for any reason.

If your bank or mortgage company pays your taxes, please review and forward your bill to them.

Payment of this bill does not prevent the collection of previous unpaid taxes, nor does an error in the name of the person(s) taxed prevent collection.

DETACH HERE TO ENSURE PROPER CREDIT, PLEASE RETURN ENTIRE BOTTOM PORTION OF BILL DETACH HERE

David M. Jodoin  
Town Administrator/Tax CollectorTOWN OF PEMBROKE, NH  
PROPERTY TAX BILL311 Pembroke St  
Pembroke, NH 03275

MAP/PARCEL	LOCATION OF PROPERTY	TAX YEAR	BILL NUMBER	DUE DATE
999-11	ENERGY NORTH NATURAL GAS	2020	109933	7/2/2020

8% APR Interest Charged After 7/2/2020 on First Bill.

**PAY THIS AMOUNT** \$ **58,959.40**LIBERTY UTILITIES CORP  
LINDA DOERING

15 BUTTRICK RD

LONDONDERRY NH 03053-3305

**APPROVED**

By Cynthia Trottier at 12:54 pm, Jun 10, 2020

2187

8840 taxable value decr from 5608700 to 5459200  
old rate 13.80 vs new rate 10.85  
due 7/2 (LP)



Town of Canterbury  
10 Hackleboro Road  
PO Box 500  
Canterbury, NH 03224  
Temp - Return Service Requested



RECEIVED MAY 20 2020

LIBERTY UTILITIES  
15 BUTTRICK ROAD  
LONDONDERRY, NH 03053

**APPROVED**

By Cynthia Trottier at 12:54 pm, Jun 10, 2020

8% APR Charged After 07/02/2020

**2020 CANTERBURY PROPERTY TAX – BILL 1 OF 2**

Invoice: 2020P01013005

Billing Date: 05/21/2020

Payment Due Date: 07/02/2020

Amount Due: \$ 3,203.00

**Property Owner**

Owner: LIBERTY UTILITIES

**Tax Rates**

County: \$ 1.52  
School: \$ 8.13  
Town: \$ 3.16

**Assessments**

Taxable Land: 0  
Buildings: 250,000  
Total: 250,000

**Property Description**

Map: 000000 Lot: 000002 Sub: 000000  
Location: PIPELINES Acres: 0.000

**Summary Of Taxes**

First Bill: \$ 3,203.00  
- Abated/Paid: \$ 0.00  
- Veteran Credits: \$ 0.00

Amount Due By 07/02/2020: **\$ 3,203.00**

Total Tax Rate: \$ 12.81 \* Net Value: 250,000

\* First Bill Tax Rate Equals 1/2 Last Year's Final Tax Rate

**2020 CANTERBURY PROPERTY TAX – BILL 1 OF 2**

Town of Canterbury  
Monday 9-3; Tuesday 3-7; Thursday 12-7

(603) 783-0153

Tax Collector: Samuel Papps

Owner: LIBERTY UTILITIES

Location: PIPELINES

Map: 000000 Lot: 000002 Sub: 000000

Invoice: 2020P01013005

Amount Due By 07/02/2020: **\$ 3,203.00**

Mailed To:  
LIBERTY UTILITIES  
15 BUTTRICK ROAD  
LONDONDERRY, NH 03053

8840 same last taxable value  
old rate 12.2 vs new rate 12.81  
due 7/2 (LP)

Remit To:  
Town of Canterbury  
10 Hackleboro Road  
PO Box 500  
Canterbury, NH 03224  
Temp - Return Service Requested

**RETURN THIS PORTION WITH PAYMENT**

**view/pay online at [canterbury-nh.org](http://canterbury-nh.org)**

**REMITTED AMOUNT: 149.**



## FIRST BILL

## TOWN OF ALLENSTOWN, NH

16 SCHOOL ST  
ALLENSTOWN NH 03275  
TAX COLLECTOR - KATHLEEN PELISSIER  
REAL ESTATE TAX BILL

Docket No. DG 21-128  
Attachment 5

HOURS  
Monday- 7:30AM-6PM  
Tues through Thursday- 7:30AM-5PM  
Closed Friday, Sat and Sun  
(603) 485-4276

TAX YEAR	BILL NUMBER	BILLING DATE	INTEREST RATE	DUE DATE
2020	2020P01016603	5/8/2020	8% IF PAID AFTER	7/1/2020
MAP/PARCEL	LOCATION OF PROPERTY			AREA
000400-000001-000000	TRANSMISSION LINES O			0.000
OWNER OF RECORD		TAX CALCULATION		
LIBERTY UTILITIES ATTN: ACCOUNTS PAYABLE 15 BUTTRICK RD LONDONDERRY, NH 03053-3305		Due to COVID-19, payments can NOT be made in person at Town Hall. All payments must be made by mail or online. Thank you so much for your understanding and cooperation.		
1537		TOTAL TAX 31,593.00		
TAX CALCULATION		ASSESSED VALUATION		
MUNICIPAL 4.84	LAND 0	RECEIVED MAY 26 2020		
SCHOOL 8.27	BUILDINGS 2,177,300			
STATE 0.00	CURR USE 0			
COUNTY 1.40		AMOUNT DUE 31,593.00		
TOTAL 14.51		AMOUNT TO PAY 31,593.00		
NET VALUE 2,177,300				

INFORMATION TO TAXPAYERS	PAYMENT POLICIES
<p>THE TAXPAYER MAY, BY MARCH 1 FOLLOWING THE DATE OF NOTICE OF THE TAX AND NOT AFTERWARDS, APPLY IN WRITING TO THE BOARD OF ASSESSORS FOR A TAX EXEMPTION, CREDIT, ABATEMENT OR DEFERRAL.</p> <p>IF YOU ARE ELDERLY, DISABLED, BLIND, A VETERAN OR VETERAN'S SPOUSE, OR ARE UNABLE TO PAY TAXES DUE TO POVERTY OR OTHER GOOD CAUSE, YOU MAY BE ELIGIBLE FOR A TAX EXEMPTION, CREDIT, ABATEMENT OR DEFERRAL FOR DETAILS AND APPLICATION INFORMATION, CONTACT THE BOARD OF ASSESSORS.</p> <p>REAL ESTATE TAX PAYMENTS WILL BE APPLIED FIRST TO THE OLDEST DELINQUENT REAL ESTATE TAXES (IF ANY) FOR THE INDICATED PROPERTY.</p> <p>ALL TAXES ARE ASSESSED ON APRIL 1ST OF EACH YEAR. TAX BILLS ARE MAILED TO THE LAST KNOWN ADDRESS.</p>	<p>PLEASE MAKE CHECK PAYABLE TO TOWN OF ALLENSTOWN. POSTMARK ACCEPTED AS DATE OF PAYMENT.</p> <p>PAYMENT OF THIS BILL DOES NOT PREVENT THE COLLECTION OF PREVIOUS UNPAID TAXES; NOR DOES AN ERROR IN THE NAME OF THE PERSON(S) TAXED PREVENT COLLECTION.</p> <p>IF THIS BILL IS PAID BY CHECK OR MONEY ORDER, IT IS NOT CONSIDERED PAID UNTIL THE CHECK OR MONEY ORDER IS CLEARED BY THE BANK.</p> <p>IF PAYMENT OF THIS BILL IS BY MAIL AND YOU DESIRE A RECEIPT, PLEASE RETURN THE ENTIRE BILL WITH A STAMPED SELF-ADDRESSED ENVELOPE.</p> <p>IF YOU ARE NOT THE PRESENT OWNER OF THIS PROPERTY, PLEASE FORWARD TO THE PROPER OWNER. THE TAX COLLECTOR IS NOT RESPONSIBLE FOR PAYMENT ON THE WRONG TAX BILL.</p>

↑DETACH HERE↑ TO ENSURE PROPER CREDIT, PLEASE RETURN ENTIRE BOTTOM PORTION OF BILL ↑DETACH HERE↑

TOWN OF ALLENSTOWN, NH  
REAL ESTATE TAX BILL



MAP/PARCEL	LOCATION OF PROPERTY	TAX YEAR	BILL NUMBER	DUE DATE
000400-000001-000000	TRANSMISSION LINES O	2020	2020P01016603	7/1/2020

8% APR Interest Charged After

7/1/2020 On First Bill

**APPROVED**

By Cynthia Trottier at 12:54 pm, Jun 10, 2020

RECEIVED MAY 26 2020



1537

LIBERTY UTILITIES  
ATTN: ACCOUNTS PAYABLE  
15 BUTTRICK RD  
LONDONDERRY, NH 03053-3305


8840 same last taxable value  
old rate 14.02 vs new rate 14.51

AMOUNT DUE

31,593.00



TOWN OF LOUDON  
55 South Village Road Suite 3  
Loudon, NH 03307  
Temp - Return Service Requested



RECEIVED MAY 26 2020

**APPROVED**

By Cynthia Trottier at 12:55 pm, Jun 10, 2020

LIBERTY UTILITIES  
ATTN: ACCOUNTS PAYABLE  
15 BUTTRICK ROAD  
LONDONDERRY, NH 03053

**2020 LOUDON PROPERTY TAX – BILL 1 OF 2**

Invoice: 2020P01020107  
Billing Date: 05/12/2020  
Payment Due Date: 07/01/2020  
Amount Due: \$ 116,850.00

8% APR Charged After 07/01/2020

Property Owner			
Owner: LIBERTY UTILITIES			
ATTN: ACCOUNTS PAYABLE			
Tax Rates		Assessments	
County:	\$ 1.54	Taxable Land:	0
School:	\$ 6.61	Buildings:	11,279,000
Town:	\$ 2.21	Total:	11,279,000

Property Description		
Map: 000070	Lot: 000004	Sub: 000000
Location: VARIOUS Acres: 0.000		
Summary Of Taxes		
First Bill:	\$ 116,850.00	
- Abated/Paid:	\$ 0.00	
- Veteran Credits:	\$ 0.00	

8840 same last taxable value  
old rate 9.91 vs new rate 10.36  
due 7/1 (LP)

Amount Due By 07/01/2020: **\$ 116,850.00**

Total Tax Rate: \$ 10.36 \* Net Value: 11,279,000  
\* First Bill Tax Rate Equals 1/2 Last Year's Final Tax Rate

**2020 LOUDON PROPERTY TAX – BILL 1 OF 2**

TOWN OF LOUDON  
Tuesday 3PM-9PM; Wednesday and Thursday 9AM-4PM  
(603) 798-4543  
Tax Collector: Helen L. McNeil

Mailed To:  
LIBERTY UTILITIES  
ATTN: ACCOUNTS PAYABLE  
15 BUTTRICK ROAD  
LONDONDERRY, NH 03053

Owner: LIBERTY UTILITIES  
ATTN: ACCOUNTS PAYABLE  
Location: VARIOUS  
Map: 000070 Lot: 000004 Sub: 000000  
Invoice: 2020P01020107

Amount Due By 07/01/2020: **\$ 116,850.00**

Remit To:  
TOWN OF LOUDON  
55 South Village Road Suite 3  
Loudon, NH 03307  
Temp - Return Service Requested

PAY ONLINE AT: [loudon.nhtaxkiosk.com](http://loudon.nhtaxkiosk.com)

RETURN THIS PORTION WITH PAYMENT

REMITTED AMOUNT: 151.





# PROPERTY TAX BILL

## CITY OF NASHUA

P.O. BOX 885  
NASHUA, N.H. 03061-0885  
(603) 589-3190

ACCT. # 13,276

BILL # 5503

SHEET # 0041

LOT # 00011

**APPROVED**

By Cynthia Trottier at 3:28 pm, Jun 10, 2020

**SEE REVERSE SIDE  
FOR IMPORTANT INFORMATION**

TO

ENERGY NORTH NATURAL GAS INC  
C/O LIBERTY UTILITIES  
15 BUTTRICK RD  
LONDONDERRY NH 03053-3305

25791  
822

City: \$ 8.68  
County: 1.15  
Local School: 9.80

TAX RATE  
PER \$1000 \$ 19.63

**MAKE CHECKS PAYABLE TO: TAX COLLECTOR, CITY OF NASHUA**

25 VAN BUREN ST

UNPAID BALANCES AFTER

DUE DATE 7/1/2020

ACCRUE INTEREST AT 8

% PER ANNUM

## ASSESSMENTS &amp; EXEMPTIONS

## TAX &amp; CREDITS

CMT 6/10/20 - noted Lan's comment; we have increased assets in Nashua so the increase is reasonable

Land Assessment \$ 460,700  
Assessment on Buildings,  
Structures & Improvements \$ 109,565,092

8840 same last taxable and same rate  
due 7/1 (LP)  
over \$1M

Net Assessment \$ 110,025,792

July Tax before Adjustments \$ 1,079,903.15

July Tax Due \$ 1,079,903.15

PAY THIS AMOUNT \$ 1,079,903.15

JULY TAX IS CALCULATED AT ONE HALF 2019 TAX RATE

"PLEASE KEEP THIS ENTIRE UPPER PORTION OF BILL FOR YOUR RECORDS"  
TO INSURE PROPER CREDIT, MAIL ENTIRE BOTTOM PORTION OF BILL IN THE ENCLOSED SELF-ADDRESSED ENVELOPE.

DETACH HERE

DETACH HERE

CITY OF NASHUA, N.H. TAX COLLECTOR  
P.O. BOX 885  
NASHUA, N.H. 03061-0885

DUE DATE: 7/1/2020

ACCOUNT # 13,276

SHEET # 0041

BILL # 5503

LOT # 00011



DESCRIPTION: 25 VAN BUREN ST

NAME: ENERGY NORTH NATURAL GAS INC  
C/O LIBERTY UTILITIES



ENERGY NORTH NATURAL GAS INC  
C/O LIBERTY UTILITIES  
15 BUTTRICK RD  
LONDONDERRY NH 03053-3305

**\$ 1,079,903.15**

PAY THIS AMOUNT

22952082020600005503801627903157





# PROPERTY TAX BILL

## CITY OF NASHUA

P.O. BOX 885  
NASHUA, N.H. 03061-0885  
(603) 589-3190

ACCT. #	40,025
BILL #	17727
SHEET #	0038
LOT #	00020

**SEE REVERSE SIDE  
FOR IMPORTANT INFORMATION**

**APPROVED**

By Cynthia Trottier at 3:28 pm, Jun 10, 2020

TO

ENERGY NORTH NATURAL GAS INC  
C/O LIBERTY UTILITIES  
15 BUTTRICK RD  
LONDONDERRY NH 03053-3305

25791  
822

City: \$ 8.68  
County: 1.15  
Local School: 9.80

TAX RATE  
PER \$1000 \$ 19.63

**MAKE CHECKS PAYABLE TO: TAX COLLECTOR, CITY OF NASHUA**

L ROBINSON CT

UNPAID BALANCES AFTER

DUE DATE 7/1/2020

ACCUE INTEREST AT 8

% PER ANNUM

### ASSESSMENTS & EXEMPTIONS

### TAX & CREDITS

Land Assessment \$ 14,500

July Tax before Adjustments \$ 142.32

8840 same last taxable value and same  
rate  
due 7/1 (LP)

\$

July Tax Due \$ 142.32

PAY THIS AMOUNT \$ 142.32

Net Assessment \$ 14,500

JULY TAX IS CALCULATED AT ONE HALF 2019 TAX RATE

"PLEASE KEEP THIS ENTIRE UPPER PORTION OF BILL FOR YOUR RECORDS"  
TO INSURE PROPER CREDIT, MAIL ENTIRE BOTTOM PORTION OF BILL IN THE ENCLOSED SELF-ADDRESSED ENVELOPE.

DETACH HERE

DETACH HERE

CITY OF NASHUA, N.H. TAX COLLECTOR  
P.O. BOX 885  
NASHUA, N.H. 03061-0885

DUE DATE: 7/1/2020

ACCOUNT # 40,025  
SHEET # 0038

BILL # 17727  
LOT # 00020



DESCRIPTION: L ROBINSON CT

NAME: ENERGY NORTH NATURAL GAS INC  
C/O LIBERTY UTILITIES



ENERGY NORTH NATURAL GAS INC  
C/O LIBERTY UTILITIES  
15 BUTTRICK RD  
LONDONDERRY NH 03053-3305

\$ 142.32

PAY THIS AMOUNT

2295208202060001772790000142323





# PROPERTY TAX BILL

## CITY OF NASHUA

P.O. BOX 885  
NASHUA, N.H. 03061-0885  
(603) 589-3190

ACCT. # 40,026

BILL # 17728

SHEET # 0038

LOT # 00063

**APPROVED***By Cynthia Trottier at 3:29 pm, Jun 10, 2020*

**SEE REVERSE SIDE  
FOR IMPORTANT INFORMATION**

TO

ENERGY NORTH NATURAL GAS INC  
C/O LIBERTY UTILITIES  
15 BUTTRICK RD  
LONDONDERRY NH 03053-3305

25791  
822

City: \$ 8.68  
County: 1.15  
Local School: 9.80

TAX RATE  
PER \$1000 \$ 19.63

**MAKE CHECKS PAYABLE TO: TAX COLLECTOR, CITY OF NASHUA**

10-12 ROBINSON CT

UNPAID BALANCES AFTER

DUE DATE 7/1/2020

ACCRUE INTEREST AT 8

% PER ANNUM

## ASSESSMENTS &amp; EXEMPTIONS

## TAX &amp; CREDITS

Land Assessment \$ 9,200

8840 same last taxable value and same  
rate  
due 7/1 (LP)

Net Assessment \$ 9,200

July Tax before Adjustments \$ 90.30

\$

July Tax Due \$ 90.30

PAY THIS AMOUNT \$ 90.30

JULY TAX IS CALCULATED AT ONE HALF 2019 TAX RATE

"PLEASE KEEP THIS ENTIRE UPPER PORTION OF BILL FOR YOUR RECORDS"  
TO INSURE PROPER CREDIT, MAIL ENTIRE BOTTOM PORTION OF BILL IN THE ENCLOSED SELF-ADDRESSED ENVELOPE.

DETACH HERE

DETACH HERE

CITY OF NASHUA, N.H. TAX COLLECTOR  
P.O. BOX 885  
NASHUA, N.H. 03061-0885

DUE DATE: 7/1/2020

ACCOUNT # 40,026

SHEET # 0038

BILL # 17728

LOT # 00063



DESCRIPTION: 10-12 ROBINSON CT

NAME: ENERGY NORTH NATURAL GAS INC  
C/O LIBERTY UTILITIES



ENERGY NORTH NATURAL GAS INC  
C/O LIBERTY UTILITIES  
15 BUTTRICK RD  
LONDONDERRY NH 03053-3305

\$

90.30

PAY THIS AMOUNT

229520820206000177287006300090308



P.O. BOX 885  
NASHUA, N.H. 03061-0885  
(603) 589-3190

ACCT. #	40,095
BILL #	17784
SHEET #	0039
LOT #	00026

*By Cynthia Trottier at 3:29 pm, Jun 10, 2020*

ENERGY NORTH NATURAL GAS INC  
C/O LIBERTY UTILITIES  
15 BUTTRICK RD  
LONDONDERRY NH 03053-3305

City:	\$ 8.68
County:	1.15
Local School:	9.80

TAX RATE PER \$1000	\$ 19.63
------------------------	----------

**MAKE CHECKS PAYABLE TO: TAX COLLECTOR, CITY OF NASHUA**

38 BRIDGE ST

UNPAID BALANCES AFTER

DUE DATE 7/1/2020

ACCRUE INTEREST AT 8

% PER ANNUM

## ASSESSMENTS & EXEMPTIONS

## TAX & CREDITS

Land Assessment	\$	150,500
Assessment on Buildings, Structures & Improvements	\$	122,400

8840 same last taxable value and same rate  
due 7/1 (LP)

July Tax before Adjustments \$	2,678.51
\$	

July Tax Due	\$ 2,678.51
--------------	-------------

PAY THIS AMOUNT	\$	2,678.51
-----------------	----	----------

Net Assessment	\$	272,900
----------------	----	---------

JULY TAX IS CALCULATED AT ONE HALF 2019 TAX RATE

"PLEASE KEEP THIS ENTIRE UPPER PORTION OF BILL FOR YOUR RECORDS"  
TO INSURE PROPER CREDIT, MAIL ENTIRE BOTTOM PORTION OF BILL IN THE ENCLOSED SELF-ADDRESSED ENVELOPE.

CITY OF NASHUA, N.H. TAX COLLECTOR  
P.O. BOX 885  
NASHUA, N.H. 03061-0885

DUE DATE: 7/1/2020

ACCOUNT # 40,095

BIII # 17784

SHEET # 0039

LOT # 00026

DESCRIPTION: 38 BRIDGE ST

NAME: ENERGY NORTH NATURAL GAS INC  
C/O LIBERTY UTILITIES



ENERGY NORTH NATURAL GAS INC  
C/O LIBERTY UTILITIES  
15 BUTTRICK RD  
LONDONDERRY NH 03053-3305

**\$ 2,678.51**

229520820206000177840001662678514





# PROPERTY TAX BILL

## CITY OF NASHUA

P.O. BOX 885  
NASHUA, N.H. 03061-0885  
(603) 589-3190

ACCT. #	51,775
BILL #	27795
SHEET #	000PC
LOT #	00005

### APPROVED

By Cynthia Trottier at 3:29 pm, Jun 10, 2020

**SEE REVERSE SIDE  
FOR IMPORTANT INFORMATION**

23180

ENERGY NORTH  
C/O LIBERTY UTILITIES ATTN:AP  
15 BUTTRICK RD  
LONDONDERRY NH 03053-3305

City: \$ 8.68  
County: 1.15  
Local School: 9.80  
State School: 2.13

TAX RATE PER \$1000 \$ 21.76

**MAKE CHECKS PAYABLE TO: TAX COLLECTOR, CITY OF NASHUA**

L NASHUA ROW-NATL GRID

UNPAID BALANCES AFTER DUE DATE 7/1/2020 ACCRUE INTEREST AT 8 % PER ANNUM

#### ASSESSMENTS & EXEMPTIONS

#### TAX & CREDITS

Assessment on Buildings,  
Structures & Improvements \$ 4,111,900

8840 same last taxable value and  
same rate  
due 7/1 (LP)

Net Assessment \$ 4,111,900

July Tax before Adjustments \$ 44,737.47

July Tax Due \$ 44,737.47

PAY THIS AMOUNT \$ 44,737.47

JULY TAX IS CALCULATED AT ONE HALF 2019 TAX RATE

"PLEASE KEEP THIS ENTIRE UPPER PORTION OF BILL FOR YOUR RECORDS"  
TO INSURE PROPER CREDIT, MAIL ENTIRE BOTTOM PORTION OF BILL IN THE ENCLOSED SELF-ADDRESSED ENVELOPE.

DETACH HERE

DETACH HERE

CITY OF NASHUA, N.H. TAX COLLECTOR  
P.O. BOX 885  
NASHUA, N.H. 03061-0885

DUE DATE: 7/1/2020

ACCOUNT # 51,775  
SHEET # 000PC

BILL # 27795  
LOT # 00005



DESCRIPTION: L NASHUA ROW-NATL GRID

NAME: ENERGY NORTH  
C/O LIBERTY UTILITIES ATTN:AP



ENERGY NORTH  
C/O LIBERTY UTILITIES ATTN:AP  
15 BUTTRICK RD  
LONDONDERRY NH 03053-3305

\$ 44,737.47

PAY THIS AMOUNT

229520820206000277954001564737476





**HOURS**  
MON, TUES, WED, & FRI  
8:00 AM TO 4:30 PM  
THURS  
8:00 AM TO 6:00 PM  
(603) 527-4713

**TOWN OF GILFORD, NH**  
**TOWN CLERK - TAX COLLECTOR**  
47 CHERRY VALLEY ROAD  
GILFORD, NH 03249

Docket No. DG 21-128  
Attachment 5

RECEIVED MAY 26 2020

**REAL ESTATE TAX BILL**

First Bill

TAX YEAR	ACCOUNT NUMBER	BILLING DATE	INTEREST RATE	DUE DATE
2020	005660-000009	5/11/2020	8.00% if Paid after	7/9/2020
MAP/PARCEL	LOCATION OF PROPERTY	AREA		
200-003-000	0 DISTRIBUTION MAINS			
OWNER OF RECORD		TAX CALCULATION		
ENERGYNORTH NATURAL GAS INC C/O LIBERTY UTILITIES, ACCT PAY 15 BUTTRICK RD LONDONDERRY NH 03079		1/2 Tax At 2019 Tax Rate		
		Municipal Tax	1,215.00	
		School Tax	2,117.00	
		State Tax	0.00	
		County Tax	318.00	
		Total Tax	3,650.00	
		Estimated Tax Amount	3,650.00	
TAX CALCULATION	ASSESSED VALUATION	<div style="border: 2px solid green; padding: 5px; text-align: center;"> <b>APPROVED</b>  <i>By Cynthia Trottier at 3:30 pm, Jun 10, 2020</i> </div>		
2019 Tax Rate				
Municipal Tax 4.66	Building 521,400			
School Tax 8.11				
County Tax 1.21				
<b>TOTAL</b> 13.98	<b>NET VALUE</b> 521,400	<div style="border: 1px solid black; padding: 5px;"> <b>Amount Due This Bill</b> 3,650.00         </div>		

INFORMATION TO TAXPAYERS	OTHER TAX BALANCES (if applicable)
<p><b>ADDITIONAL INFORMATION ON REVERSE SIDE OF BILL</b></p> <p>THE TAXPAYER MAY, BY MARCH 1 FOLLOWING THE DATE OF NOTICE OF TAX AND NOT AFTERWARDS, APPLY IN WRITING TO THE SELECTMEN OR ASSESSOR(S) FOR A TAX ABATEMENT.</p> <p>IF YOU ARE ELDERLY, DISABLED, BLIND, A VETERAN OR VETERAN'S SPOUSE, OR ARE UNABLE TO PAY TAXES DUE TO POVERTY OR OTHER GOOD CAUSE, YOU MAY BE ELIGIBLE FOR A TAX EXEMPTION, CREDIT, ABATEMENT OR DEFERRAL. A PERMANENT APPLICATION MUST BE FILED BY APRIL 15TH PROCEEDING THE SETTING OF THE TAX RATE. FOR DETAILS AND APPLICATION INFORMATION, CONTACT THE OFFICE OF THE APPRAISER AT 527-4704.</p>	<div style="border: 2px solid red; padding: 10px; color: red;"> <p>8840 same last taxable value and same rate due 7/9 (LP)</p> </div>

DETACH HERE TO ENSURE PROPER CREDIT, PLEASE RETURN ENTIRE BOTTOM PORTION OF BILL DETACH HERE

First Bill

**TOWN OF GILFORD, NH**  
**REAL ESTATE TAX BILL**

Invoice Number: 627265

MAP/PARCEL	LOCATION OF PROPERTY	TAX YEAR	ACCOUNT NUMBER	DUE DATE
200-003-000	0 DISTRIBUTION MAINS	2020	005660-000009	7/9/2020

8.00% APR Interest Charged After 7/9/2020

ENERGYNORTH NATURAL GAS INC  
C/O LIBERTY UTILITIES, ACCT PAY  
15 BUTTRICK RD  
LONDONDERRY NH 03079

5934  
650

**Amount Due This Bill**

153,650.00





**HOURS**  
MON, TUES, WED, & FRI  
8:00 AM TO 4:30 PM  
THURS  
8:00 AM TO 6:00 PM  
(603) 527-4713

**TOWN OF GILFORD, NH**  
**TOWN CLERK - TAX COLLECTOR**  
47 CHERRY VALLEY ROAD  
GILFORD, NH 03249

Docket No. DG 21-128  
Attachment 5

RECEIVED MAY 26 2020

First Bill

**REAL ESTATE TAX BILL**

TAX YEAR	ACCOUNT NUMBER	BILLING DATE	INTEREST RATE	DUE DATE
2020	013517-000865	5/11/2020	8.00% if Paid after	7/9/2020
MAP/PARCEL	LOCATION OF PROPERTY	AREA		
210-002-000	87 LIBERTY HILL RD	3.03		
OWNER OF RECORD		TAX CALCULATION		
ENERGYNORTH NATURAL GAS INC C/O LIBERTY UTILITIES, ACCT PAY 15 BUTTRICK RD LONDONDERRY NH 03053		1/2 Tax At 2019 Tax Rate		
		Municipal Tax	18.00	
		School Tax	32.00	
		State Tax	7.00	
		County Tax	5.00	
		Total Tax	62.00	
		Estimated Tax Amount	62.00	
TAX CALCULATION		ASSESSED VALUATION		
2019 Tax Rate				
Municipal Tax	4.66	Land	7,770	
School Tax	8.11			
State Tax	1.88			
County Tax	1.21			
<b>TOTAL</b> 15.86		<b>NET VALUE</b>	7,770	
		<b>Amount Due This Bill</b>	62.00	

**APPROVED**

By Cynthia Trottier at 3:30 pm, Jun 10, 2020

**INFORMATION TO TAXPAYERS**

**ADDITIONAL INFORMATION ON REVERSE SIDE OF BILL**

THE TAXPAYER MAY, BY MARCH 1 FOLLOWING THE DATE OF NOTICE OF TAX AND NOT AFTERWARDS, APPLY IN WRITING TO THE SELECTMEN OR ASSESSOR(S) FOR A TAX ABATEMENT.

IF YOU ARE ELDERLY, DISABLED, BLIND, A VETERAN OR VETERAN'S SPOUSE, OR ARE IN GOOD CAUSE, YOU MAY QUALIFY FOR A TAX ABATEMENT OR DEFERMENT. FILED BY APRIL 15 FOR DETAILS AND OF THE APPRAISER AT 527-4704.

(BH) state education tax included in bill, amount of \$7 has been subtracted from total for HB700 purposes

**OTHER TAX BALANCES (if applicable)**

8840 same last taxable value and same rate due 7/9 (LP)

DETACH HERE TO ENSURE PROPER CREDIT, PLEASE RETURN ENTIRE BOTTOM PORTION OF BILL DETACH HERE

First Bill

**TOWN OF GILFORD, NH**  
**REAL ESTATE TAX BILL**

Invoice Number: 628080

MAP/PARCEL	LOCATION OF PROPERTY	TAX YEAR	ACCOUNT NUMBER	DUE DATE
210-002-000	87 LIBERTY HILL RD	2020	013517-000865	7/9/2020

8.00% APR Interest Charged After 7/9/2020

ENERGYNORTH NATURAL GAS INC  
C/O LIBERTY UTILITIES, ACCT PAY  
15 BUTTRICK RD  
LONDONDERRY NH 03053

5934  
650



**Amount Due This Bill**

158 62.00





**HOURS**  
MON, TUES, WED, & FRI  
8:00 AM TO 4:30 PM  
THURS  
8:00 AM TO 6:00 PM  
(603) 527-4713

**TOWN OF GILFORD, NH**  
**TOWN CLERK - TAX COLLECTOR**  
47 CHERRY VALLEY ROAD  
GILFORD, NH 03249

Docket No. DG 21-128  
Attachment 5

# REAL ESTATE TAX BILL

RECEIVED MAY 26 2020 First Bill

TAX YEAR	ACCOUNT NUMBER	BILLING DATE	INTEREST RATE	DUE DATE
2020	013517-000866	5/11/2020	8.00% if Paid after	7/9/2020
MAP/PARCEL	LOCATION OF PROPERTY	AREA		
210-003-000	83 LIBERTY HILL RD	1.8		
OWNER OF RECORD		TAX CALCULATION		
ENERGYNORTH NATURAL GAS INC C/O LIBERTY UTILITIES, ACCT PAY 15 BUTTRICK RD LONDONDERRY NH 03053		1/2 Tax At 2019 Tax Rate		
		Municipal Tax	17.00	
		School Tax	29.00	
		State Tax	7.00	
		County Tax	4.00	
		Total Tax	57.00	
		Estimated Tax Amount	57.00	
TAX CALCULATION		ASSESSED VALUATION		
2019 Tax Rate				
Municipal Tax	4.66	Land	7,240	
School Tax	8.11			
State Tax	1.88			
County Tax	1.21			
<b>TOTAL</b> 15.86		<b>NET VALUE</b> 7,240		<b>Amount Due This Bill</b> 57.00

## INFORMATION TO TAXPAYERS

### ADDITIONAL INFORMATION ON REVERSE SIDE OF BILL

(BH) state education tax included in bill, amount of \$7 has been subtracted from total for HB700 purposes

IF YOU ARE ELDERLY, DISABLED, BLIND, A VETERAN OR VETERAN'S SPOUSE, OR ARE UNABLE TO PAY TAXES DUE TO POVERTY OR OTHER GOOD CAUSE, YOU MAY BE ELIGIBLE FOR A TAX EXEMPTION, CREDIT, ABATEMENT OR DEFERRAL. A PERMANENT APPLICATION MUST BE FILED BY APRIL 15TH PROCEEDING THE SETTING OF THE TAX RATE. FOR DETAILS AND APPLICATION INFORMATION, CONTACT THE OFFICE OF THE APPRAISER AT 527-4704.

## OTHER TAX BALANCES (if applicable)

8840 same last taxable value and same rate due 7/9 (LP)

**APPROVED**

By Cynthia Trottier at 3:30 pm, Jun 10, 2020

DETACH HERE TO ENSURE PROPER CREDIT, PLEASE RETURN ENTIRE BOTTOM PORTION OF BILL DETACH HERE

First Bill

**TOWN OF GILFORD, NH**  
**REAL ESTATE TAX BILL**

Invoice Number: 628081

MAP/PARCEL	LOCATION OF PROPERTY	TAX YEAR	ACCOUNT NUMBER	DUE DATE
210-003-000	83 LIBERTY HILL RD	2020	013517-000866	7/9/2020

8.00% APR Interest Charged After 7/9/2020

ENERGYNORTH NATURAL GAS INC  
C/O LIBERTY UTILITIES, ACCT PAY  
15 BUTTRICK RD  
LONDONDERRY NH 03053

5934  
650

**Amount Due This Bill**

159 57.00





HOURS  
MON, TUES, WED, & FRI  
8:00 AM TO 4:30 PM  
THURS  
8:00 AM TO 6:00 PM  
(603) 527-4713

TOWN OF GILFORD, NH  
TOWN CLERK - TAX COLLECTOR  
47 CHERRY VALLEY ROAD  
GILFORD, NH 03249

Docket No. DG 21-128  
Attachment 5

REAL ESTATE TAX BILL

RECEIVED MAY 26 2020 First Bill

TAX YEAR	ACCOUNT NUMBER	BILLING DATE	INTEREST RATE	DUE DATE
2020	013517-000867	5/11/2020	8.00% if Paid after	7/9/2020
MAP/PARCEL	LOCATION OF PROPERTY	AREA		
210-004-000	77 LIBERTY HILL RD	1.53		
OWNER OF RECORD		TAX CALCULATION		
ENERGYNORTH NATURAL GAS INC C/O LIBERTY UTILITIES, ACCT PAY 15 BUTTRICK RD LONDONDERRY NH 03053		1/2 Tax At 2019 Tax Rate		
		Municipal Tax	16.00	
		School Tax	29.00	
		State Tax	7.00	
		County Tax	4.00	
		Total Tax	56.00	
		Estimated Tax Amount	56.00	
TAX CALCULATION	ASSESSED VALUATION			
2019 Tax Rate				
Municipal Tax 4.66	Land 7,050			
School Tax 8.11				
State Tax 1.88				
County Tax 1.21				
<b>TOTAL</b> 15.86	<b>NET VALUE</b> 7,050	<b>Amount Due This Bill</b> 56.00		

INFORMATION TO TAXPAYERS

ADDITIONAL INFORMATION ON REVERSE SIDE OF BILL

THE TAXPAYER MAY, BY MARCH 1 FOLLOWING THE DATE OF NOTICE OF TAX AND NOT AFTERWARDS, APPLY IN WRITING TO THE SELECTMEN OR ASSESSOR(S) FOR A TAX ABATEMENT.

IF YOU ARE ELDERLY, DISABLED, BLIND, A VETERAN OR VETERAN'S SPOUSE, OR ARE UNABLE TO PAY TAXES DUE TO POVERTY OR OTHER GOOD CAUSE, (BH) state education tax included in bill, amount of \$7 has been subtracted from total for HB700 purposes

OTHER TAX BALANCES (if applicable)

8840 same last taxable value and same rate due 7/9 (LP)

**APPROVED**

By Cynthia Trottier at 3:30 pm, Jun 10, 2020

DETACH HERE TO ENSURE PROPER CREDIT, PLEASE RETURN ENTIRE BOTTOM PORTION OF BILL DETACH HERE

First Bill

TOWN OF GILFORD, NH  
REAL ESTATE TAX BILL

Invoice Number: 628082

MAP/PARCEL	LOCATION OF PROPERTY	TAX YEAR	ACCOUNT NUMBER	DUE DATE
210-004-000	77 LIBERTY HILL RD	2020	013517-000867	7/9/2020

8.00% APR Interest Charged After 7/9/2020

ENERGYNORTH NATURAL GAS INC  
C/O LIBERTY UTILITIES, ACCT PAY  
15 BUTTRICK RD  
LONDONDERRY NH 03053

5934  
650



Amount Due This Bill

160 56.00





**HOURS**  
MON, TUES, WED, & FRI  
8:00 AM TO 4:30 PM  
THURS  
8:00 AM TO 6:00 PM  
(603) 527-4713

**TOWN OF GILFORD, NH**  
**TOWN CLERK - TAX COLLECTOR**  
47 CHERRY VALLEY ROAD  
GILFORD, NH 03249

Docket No. DG 21-128  
Attachment 5

RECEIVED MAY 26 2020

# REAL ESTATE TAX BILL

First Bill

TAX YEAR	ACCOUNT NUMBER	BILLING DATE	INTEREST RATE	DUE DATE	
2020	013517-000868	5/11/2020	8.00% if Paid after	7/9/2020	
MAP/PARCEL	LOCATION OF PROPERTY			AREA	
210-005-000	69 LIBERTY HILL RD			1.86	
OWNER OF RECORD			TAX CALCULATION		
ENERGYNORTH NATURAL GAS INC C/O LIBERTY UTILITIES, ACCT. PAY 15 BUTTRICK RD LONDONDERRY NH 03053			1/2 Tax At 2019 Tax Rate		
			Municipal Tax	17.00	
			School Tax	30.00	
			State Tax	7.00	
			County Tax	4.00	
TAX CALCULATION		ASSESSED VALUATION			
2019 Tax Rate					
Municipal Tax	4.66	Land	7,280	Total Tax	58.00
School Tax	8.11			Estimated Tax Amount	58.00
State Tax	1.88				
County Tax	1.21				
TOTAL		15.86	NET VALUE		7,280
Amount Due This Bill					58.00

## INFORMATION TO TAXPAYERS

### ADDITIONAL INFORMATION ON REVERSE SIDE OF BILL

THE TAXPAYER MAY, BY MARCH 1 FOLLOWING THE DATE OF NOTICE OF TAX AND NOT AFTERWARDS, APPLY IN WRITING TO THE SELECTMEN OR ASSESSOR(S) FOR A TAX ABATEMENT.

IF YOU ARE ELDERLY, DISABLED, BLIND, A VETERAN OR VETERAN'S SPOUSE, OR ARE UNABLE TO PAY TAXES DUE TO POVERTY OR OTHER GOOD CAUSE, (BH) state education tax included in bill, amount of \$7 has been subtracted from total for HB700 purposes

## OTHER TAX BALANCES (if applicable)

8840 same last taxable value and same rate due 7/9 (LP)

**APPROVED**

By Cynthia Trottier at 3:30 pm, Jun 10, 2020

DETACH HERE TO ENSURE PROPER CREDIT, PLEASE RETURN ENTIRE BOTTOM PORTION OF BILL DETACH HERE

First Bill

**TOWN OF GILFORD, NH**  
**REAL ESTATE TAX BILL**

Invoice Number: 628083

MAP/PARCEL	LOCATION OF PROPERTY	TAX YEAR	ACCOUNT NUMBER	DUE DATE
210-005-000	69 LIBERTY HILL RD	2020	013517-000868	7/9/2020

8.00% APR Interest Charged After 7/9/2020

ENERGYNORTH NATURAL GAS INC  
C/O LIBERTY UTILITIES, ACCT PAY  
15 BUTTRICK RD  
LONDONDERRY NH 03053

5934  
650



**Amount Due This Bill**

161 58.00





**City of Manchester, NH - Office of the Tax Collector**  
**Payment Address: P.O. BOX 9598, Manchester, NH 03108-9598**

Office location: 1 City Hall Plaza West Wing, Manchester, NH 03101-2084

Office hours: Monday-Friday, 8 AM to 5 PM, Tuesday 8 AM to 8 PM

For property values, exemptions, names, and addresses, call (603) 624-6520

For account balance and payment information, call (603) 624-6575 or

visit [www.ManchesterNH.Gov/Taxes](http://www.ManchesterNH.Gov/Taxes) for online account access and payments

**ACCOUNT NUMBER**

**63576**

\*Please write this number on all payments and correspondence.

**FIRST REAL ESTATE TAX BILL FOR 2020**

ENERGYNORTH NATURAL GAS INC  
 LIBERTY UTILITIES, ACC PAYA  
 15 BUTTRICK RD  
 LONDONDERRY NH 03053

RECEIVED JUN 16 2020

Due to the current pandemic, at this time the Assessors and Tax Collector's Offices remain closed to in-person visits. For up-to-date information, please visit our website at [www.ManchesterNH.Gov/tax](http://www.ManchesterNH.Gov/tax)

**APPROVED**

*By Cynthia Trottier at 7:24 am, Jun 17, 2020*

INFORMATION TO TAXPAYERS	PROPERTY DESCRIPTION	TAXES										
<p>The Taxpayer may, by March 1 following the final notice of tax and not afterward, apply in writing to the Board of Assessors for a tax abatement or deferral.</p> <p>If you are elderly, disabled, blind, a veteran or veteran's spouse, or are unable to pay taxes due to poverty or other good cause, you may be eligible for a tax exemption, credit, abatement, or deferral. For details and application information, contact the Board of Assessors at 603-624-6520.</p> <p>Taxpayers desiring any information in regard to taxation, assessments, exemptions, or change of address should contact the Board of Assessors at 603-624-6520, not the Tax Collector.</p> <p>Real estate tax payments will be applied first to the oldest delinquent real estate taxes (if any) for the indicated property. Partial payments are accepted but will not delay or prevent lien or deed actions authorized by State law.</p> <p>All taxes are assessed as of April 1st of each year. Unless directed otherwise, tax bills are mailed to the last known address of the first owner listed on the deed.</p>	<p>Map-Lot: 0999A-0075</p> <p><b>DISTRIBUTION</b></p> <p>TOTAL VALUATION: 91,841,600</p> <p>TAX RATES FOR THIS BILLING ARE EQUAL TO 1/2 OF THE RATES APPLIED FOR THE PREVIOUS YEAR'S FINAL BILL</p> <table><tr><td>MUNICIPAL:</td><td>5.56</td></tr><tr><td>COUNTY:</td><td>.66</td></tr><tr><td>CITY EDUCATION:</td><td>4.80</td></tr><tr><td>STATE EDUCATION:</td><td></td></tr><tr><td>TOTAL:</td><td>11.02</td></tr></table> <p>ALL TAX RATES ARE PER \$1000 OF ASSESSED VALUE.</p>	MUNICIPAL:	5.56	COUNTY:	.66	CITY EDUCATION:	4.80	STATE EDUCATION:		TOTAL:	11.02	<p>Tax: 1,012,094.43 Tax paid: .00</p> <p><b>TAX DUE: \$ 1,012,094.43</b></p> <p>PAY BY WEDNESDAY, JULY 15, 2020 to avoid interest charges at 8.0 % per annum.</p> <p>8840 same last taxable value and same old rate due 7/15 (LP)</p> <p>This notice was generated on 6/3/2020 and does not reflect account activity after that date.</p>
MUNICIPAL:	5.56											
COUNTY:	.66											
CITY EDUCATION:	4.80											
STATE EDUCATION:												
TOTAL:	11.02											

If any owner listed is a debtor under Title 11 of the United States Code, this notice should not be viewed as a demand for payment of, or as an attempt to collect, a pre-petition debt.

**IF PAYING BY MAIL:**

Make checks payable to: **TAX COLLECTOR, CITY OF MANCHESTER, NH**  
 Write your ACCOUNT NUMBER on your check. Mail it with this stub to:

**TAX COLLECTOR, P.O. BOX 9598, MANCHESTER, NH 03108-9598**

To obtain a receipt, enclose a self-addressed envelope AND this entire page.  
 After 7/15/2020, please contact the Tax Office for the correct payoff amount.

**IF PAYING ONLINE:**

Payments by credit card and electronic check are accepted via the City's web site at [www.ManchesterNH.Gov/Taxes](http://www.ManchesterNH.Gov/Taxes). Payments submitted online including from bill-payer services will be credited as of the date received at the Tax Office, not the date originally submitted online. It is your responsibility to ensure your payment is received on time.

**FIRST REAL ESTATE TAX BILL FOR 2020**

Account Number: **63576**

ENERGYNORTH NATURAL GAS INC  
 LIBERTY UTILITIES, ACC PAYA  
 15 BUTTRICK RD  
 LONDONDERRY NH 03053

Map-Lot: 0999A-0075

Location: DISTRIBUTION

**TAX DUE: \$ 1,012,094.43**

0000635763

1012094437

162





# PROPERTY TAX BILL

## CITY OF NASHUA

P.O. BOX 885  
NASHUA, N.H. 03061-0885  
(603) 589-3190

ACCT. #	13,276
BILL #	5503
SHEET #	0041
LOT #	00011

### APPROVED

By Cynthia Trottier at 3:28 pm, Jun 10, 2020

**SEE REVERSE SIDE  
FOR IMPORTANT INFORMATION**

TO

ENERGY NORTH NATURAL GAS INC  
C/O LIBERTY UTILITIES  
15 BUTTRICK RD  
LONDONDERRY NH 03053-3305

25791  
822

City: \$ 8.68  
County: 1.15  
Local School: 9.80

TAX RATE  
PER \$1000 \$ 19.63

**MAKE CHECKS PAYABLE TO: TAX COLLECTOR, CITY OF NASHUA**

25 VAN BUREN ST

UNPAID BALANCES AFTER

DUE DATE 7/1/2020

ACCUE INTEREST AT 8

% PER ANNUM

#### ASSESSMENTS & EXEMPTIONS

CMT 6/10/20 - noted Lan's comment; we have increased assets in Nashua so the increase is reasonable

Land Assessment \$ 460,700  
Assessment on Buildings,  
Structures & Improvements \$ 109,565,092

8840 same last taxable and same rate  
due 7/1 (LP)  
over \$1M

Net Assessment \$ 110,025,792

#### TAX & CREDITS

July Tax before Adjustments \$ 1,079,903.15

July Tax Due \$ 1,079,903.15

PAY THIS AMOUNT \$ 1,079,903.15

JULY TAX IS CALCULATED AT ONE HALF 2019 TAX RATE

"PLEASE KEEP THIS ENTIRE UPPER PORTION OF BILL FOR YOUR RECORDS"  
TO INSURE PROPER CREDIT, MAIL ENTIRE BOTTOM PORTION OF BILL IN THE ENCLOSED SELF-ADDRESSED ENVELOPE.

CITY OF NASHUA, N.H. TAX COLLECTOR  
P.O. BOX 885  
NASHUA, N.H. 03061-0885

DUE DATE: 7/1/2020

ACCOUNT # 13,276  
SHEET # 0041

BILL # 5503  
LOT # 00011

DESCRIPTION: 25 VAN BUREN ST

NAME: ENERGY NORTH NATURAL GAS INC  
C/O LIBERTY UTILITIES



ENERGY NORTH NATURAL GAS INC  
C/O LIBERTY UTILITIES  
15 BUTTRICK RD  
LONDONDERRY NH 03053-3305

**\$ 1,079,903.15**

22952082020600005503801637903157

PAY THIS AMOUNT



**City of Manchester, NH - Office of the Tax Collector****Payment Address: P.O. BOX 9598, Manchester, NH 03108-9598**

Office location: 1 City Hall Plaza West Wing, Manchester, NH 03101-2084

Office hours: Monday-Friday, 8 AM to 5 PM, Tuesday 8 AM to 8 PM

For property values, exemptions, names, and addresses, call (603) 624-6520

For account balance and payment information, call (603) 624-6575 or

visit [www.ManchesterNH.Gov/Taxes](http://www.ManchesterNH.Gov/Taxes) for online account access and payments**ACCOUNT NUMBER****48504**

\*Please write this number on all payments and correspondence.

**FIRST REAL ESTATE TAX BILL FOR 2020**ENERGYNORTH NATURAL GAS INC  
LIBERTY UTILITIES, ACC PAYA  
15 BUTTRICK RD  
LONDONDERRY NH 03053Due to the current pandemic, at this time the Assessors and Tax Collector's Offices remain closed to in-person visits. For up-to-date information, please visit our website at [www.ManchesterNH.Gov/tax](http://www.ManchesterNH.Gov/tax)

RECEIVED JUN 16 2020

INFORMATION TO TAXPAYERS	PROPERTY DESCRIPTION	TAXES
The Taxpayer may, by March 1 following the final notice of tax and not afterward, apply in writing to the Board of Assessors for a tax abatement or deferral.	Map-Lot: <b>0752-0001</b>	
If you are elderly, disabled, blind, a veteran or veteran's spouse, or are unable to pay taxes due to poverty or other good cause, you may be eligible for a tax exemption, credit, abatement, or deferral. For details and application information, contact the Board of Assessors at 603-624-6520.	<b>130 ELM ST</b>	
Taxpayers desiring any information in regard to taxation, assessments, exemptions, or change of address should contact the Board of Assessors at 603-624-6520, not the Tax Collector.	<b>TOTAL VALUATION: 2,136,900</b>	Tax: 23,548.64 Tax paid: .00
Real estate tax payments will be applied first to the oldest delinquent real estate taxes (if any) for the indicated property. Partial payments are accepted but will not delay or prevent lien or deed actions authorized by State law.	<b>TAX RATES FOR THIS BILLING ARE EQUAL TO 1/2 OF THE RATES APPLIED FOR THE PREVIOUS YEAR'S FINAL BILL</b>	<b>TAX DUE: \$ 23,548.64</b>
All taxes are assessed as of April 1st of each year. Unless directed otherwise, tax bills are mailed to the last known address of the first owner listed on the deed.	MUNICIPAL: 5.56 COUNTY: .66 CITY EDUCATION: 4.80 STATE EDUCATION: TOTAL: 11.02 ALL TAX RATES ARE PER \$1000 OF ASSESSED VALUE	PAY BY WEDNESDAY, JULY 15, 2020 to avoid interest charges at 8.0 % per annum.
		<b>8840 same last taxable value same old rate</b>
		This notice was generated on 6/3/2020 and does not reflect account activity after that date.

If any owner listed is a debtor under Title 11 of the United States Code, this notice should not be viewed as a demand for payment of, or as an attempt to collect, a pre-petition debt.

**IF PAYING BY MAIL:**Make checks payable to: **TAX COLLECTOR, CITY OF MANCHESTER, NH**  
Write your ACCOUNT NUMBER on your check. Mail it with this stub to:**TAX COLLECTOR, P.O. BOX 9598, MANCHESTER, NH 03108-9598**

To obtain a receipt, enclose a self-addressed envelope AND this entire page.

After 7/15/2020, please contact the Tax Office for the correct payoff amount.

**IF PAYING ONLINE:**Payments by credit card and electronic check are accepted via the City's web site at [www.ManchesterNH.Gov/Taxes](http://www.ManchesterNH.Gov/Taxes). Payments submitted online including from bill-pay services will be credited as of the date received at the Tax Office, not the date originally submitted online. It is your responsibility to ensure your payment is received on time.**FIRST REAL ESTATE TAX BILL FOR 2020**Account Number: **48504**ENERGYNORTH NATURAL GAS INC  
LIBERTY UTILITIES, ACC PAYA  
15 BUTTRICK RD  
LONDONDERRY NH 03053Map-Lot: **0752-0001**Location: **130 ELM ST****TAX DUE: \$ 23,548.64****APPROVED**

By Cynthia Trottier at 7:25 am, Jun 17, 2020

0000485045

0023548647

164





**City of Manchester, NH - Office of the Tax Collector**  
**Payment Address: P.O. BOX 9598, Manchester, NH 03108-9598**

Office location: 1 City Hall Plaza West Wing, Manchester, NH 03101-2084  
 Office hours: Monday-Friday, 8 AM to 5 PM, Tuesday 8 AM to 8 PM  
 For property values, exemptions, names, and addresses, call (603) 624-6520  
 For account balance and payment information, call (603) 624-6575 or  
 visit [www.ManchesterNH.Gov/Taxes](http://www.ManchesterNH.Gov/Taxes) for online account access and payments

ACCOUNT NUMBER

**31254**

\*Please write this number on all  
payments and correspondence.

**FIRST REAL ESTATE TAX BILL FOR 2020**

ENERGYNORTH NATURAL GAS INC  
 LIBERTY UTILITIES, ACC PAYA  
 15 BUTTRICK RD  
 LONDONDERRY NH 03053

RECEIVED JUN 16 2020

Due to the current pandemic, at this time  
 the Assessors and Tax Collector's Offices  
 remain closed to in-person visits. For up-  
 to-date information, please visit our  
 website at [www.ManchesterNH.Gov/tax](http://www.ManchesterNH.Gov/tax)

**APPROVED**

By Cynthia Trottier at 7:25 am, Jun 17, 2020

INFORMATION TO TAXPAYERS	PROPERTY DESCRIPTION	TAXES
<p>The Taxpayer may, by March 1 following the final notice of tax and not afterward, apply in writing to the Board of Assessors for a tax abatement or deferral.</p> <p>If you are elderly, disabled, blind, a veteran or veteran's spouse, or are unable to pay taxes due to poverty or other good cause, you may be eligible for a tax exemption, credit, abatement, or deferral. For details and application information, contact the Board of Assessors at 603-624-6520.</p> <p>Taxpayers desiring any information in regard to taxation, assessments, exemptions, or change of address should contact the Board of Assessors at 603-624-6520, not the Tax Collector.</p> <p>Real estate tax payments will be applied first to the oldest delinquent real estate taxes (if any) for the indicated property. Partial payments are accepted but will not delay or prevent lien or deed actions authorized by State law.</p> <p>All taxes are assessed as of April 1st of each year. Unless directed otherwise, tax bills are mailed to the last known address of the first owner listed on the deed.</p>	<p>Map-Lot: 0508-0002A</p> <p>PORTER ST</p> <p>TOTAL VALUATION: 6,700</p> <p>TAX RATES FOR THIS BILLING ARE EQUAL TO 1/2 OF THE RATES APPLIED FOR THE PREVIOUS YEAR'S FINAL BILL</p> <p>MUNICIPAL: 5.56          COUNTY: .66          CITY EDUCATION: 4.80          STATE EDUCATION:</p> <p>TOTAL: 11.02</p> <p>ALL TAX RATES ARE PER \$1000 OF ASSESSED VALUE</p>	<p>Tax: 73.83          Tax paid: .00</p> <p>TAX DUE: \$ <b>73.83</b></p> <p>PAY BY WEDNESDAY, JULY 15, 2020 to avoid interest charges at 8.0 % per annum.</p> <p><b>8840 Same last taxable value same old rate due (7/15) LP</b></p> <p>This notice was generated on 6/3/2020 and does not reflect account activity after that date.</p>

If any owner listed is a debtor under Title 11 of the United States Code, this notice should not be viewed as a demand for payment of, or as an attempt to collect, a pre-petition debt.

**IF PAYING BY MAIL:**

Make checks payable to: **TAX COLLECTOR, CITY OF MANCHESTER, NH**  
 Write your ACCOUNT NUMBER on your check. Mail it with this stub to:

**TAX COLLECTOR, P.O. BOX 9598, MANCHESTER, NH 03108-9598**

To obtain a receipt, enclose a self-addressed envelope AND this entire page.  
 After 7/15/2020, please contact the Tax Office for the correct payoff amount.

**IF PAYING ONLINE:**

Payments by credit card and electronic check are accepted via the City's web site at [www.ManchesterNH.Gov/Taxes](http://www.ManchesterNH.Gov/Taxes). Payments submitted online including from bill-pay services will be credited as of the date received at the Tax Office, not the date originally submitted online. It is your responsibility to ensure your payment is received on time.

**FIRST REAL ESTATE TAX BILL FOR 2020**Account Number: **31254**

ENERGYNORTH NATURAL GAS INC  
 LIBERTY UTILITIES, ACC PAYA  
 15 BUTTRICK RD  
 LONDONDERRY NH 03053

Map-Lot: 0508-0002A

Location: PORTER ST

TAX DUE: \$ **73.83**

0000312546

0000073833

165





## City of Manchester, NH - Office of the Tax Collector

Payment Address: P.O. BOX 9598, Manchester, NH 03108-9598

Office location: 1 City Hall Plaza West Wing, Manchester, NH 03101-2084

Office hours: Monday-Friday, 8 AM to 5 PM; Tuesday 8 AM to 8 PM

For property values, exemptions, names, and addresses, call (603) 624-6520

For account balance and payment information, call (603) 624-6575 or

visit [www.ManchesterNH.Gov/Taxes](http://www.ManchesterNH.Gov/Taxes) for online account access and payments

ACCOUNT NUMBER

28300

\*Please write this number on all payments and correspondence.

## FIRST REAL ESTATE TAX BILL FOR 2020

ENERGYNORTH NATURAL GAS INC  
LIBERTY UTILITIES, ACC PAYA  
15 BUTTRICK RD  
LONDONDERRY NH 03053

RECEIVED JUN 16 2020

**APPROVED**

By Cynthia Trotter at 7:25 am, Jun 17, 2020

Due to the current pandemic, at this time the Assessors and Tax Collector's Offices remain closed to in-person visits. For up-to-date information, please visit our website at [www.ManchesterNH.Gov/tax](http://www.ManchesterNH.Gov/tax)

INFORMATION TO TAXPAYERS	PROPERTY DESCRIPTION	TAXES
The Taxpayer may, by March 1 following the final notice of tax and not afterward, apply in writing to the Board of Assessors for a tax abatement or deferral.	Map-Lot: 0471-0008	
If you are elderly, disabled, blind, a veteran or veteran's spouse, or are unable to pay taxes due to poverty or other good cause, you may be eligible for a tax exemption, credit, abatement, or deferral. For details and application information, contact the Board of Assessors at 603-624-6520.	CANDIA RD	
Taxpayers desiring any information in regard to taxation, assessments, exemptions, or change of address should contact the Board of Assessors at 603-624-6520, not the Tax Collector.	TOTAL VALUATION: 49,500	Tax: 545.49 Tax paid: .00
Real estate tax payments will be applied first to the oldest delinquent real estate taxes (if any) for the indicated property. Partial payments are accepted but will not delay or prevent lien or deed actions authorized by State law.	TAX RATES FOR THIS BILLING ARE EQUAL TO 1/2 OF THE RATES APPLIED FOR THE PREVIOUS YEAR'S FINAL BILL	TAX DUE: \$ 545.49
All taxes are assessed as of April 1st of each year. Unless directed otherwise, tax bills are mailed to the last known address of the first owner listed on the deed.	MUNICIPAL: 5.56 COUNTY: .66 CITY EDUCATION: 4.80 STATE EDUCATION: TOTAL: 11.02	PAY BY WEDNESDAY, JULY 15, 2020 to avoid interest charges at 8.0 % per annum.
	ALL TAX RATES ARE PER \$1000 OF ASSESSED VALUE	8840 same last taxable value same old rate due (7/15) LP
		This notice was generated on 6/3/2020 and does not reflect account activity after that date.

If any owner listed is a debtor under Title 11 of the United States Code, this notice should not be viewed as a demand for payment of, or as an attempt to collect, a pre-petition debt.

## IF PAYING BY MAIL:

Make checks payable to: **TAX COLLECTOR, CITY OF MANCHESTER, NH**  
Write your ACCOUNT NUMBER on your check. Mail it with this stub to:

**TAX COLLECTOR, P.O. BOX 9598, MANCHESTER, NH 03108-9598**

To obtain a receipt, enclose a self-addressed envelope AND this entire page.

After 7/15/2020, please contact the Tax Office for the correct payoff amount.

## IF PAYING ONLINE:

Payments by credit card and electronic check are accepted via the City's web site at [www.ManchesterNH.Gov/Taxes](http://www.ManchesterNH.Gov/Taxes). Payments submitted online including from bill-payer services will be credited as of the date received at the Tax Office, not the date originally submitted online. It is your responsibility to ensure your payment is received on time.

## FIRST REAL ESTATE TAX BILL FOR 2020

Account Number: 28300

ENERGYNORTH NATURAL GAS INC  
LIBERTY UTILITIES, ACC PAYA  
15 BUTTRICK RD  
LONDONDERRY NH 03053

Map-Lot: 0471-0008

Location: CANDIA RD

TAX DUE: \$ 545.49

0000283002

0000545491

166





01451-1-5

**City of Manchester, NH - Office of the Tax Collector****Payment Address: P.O. BOX 9598, Manchester, NH 03108-9598**

Office location: 1 City Hall Plaza West Wing, Manchester, NH 03101-2084

Office hours: Monday-Friday, 8 AM to 5 PM, Tuesday 8 AM to 8 PM

For property values, exemptions, names, and addresses, call (603) 624-6520.

For account balance and payment information, call (603) 624-6575 or

visit [www.ManchesterNH.Gov/Taxes](http://www.ManchesterNH.Gov/Taxes) for online account access and payments**ACCOUNT NUMBER****24288**

\*Please write this number on all payments and correspondence.

**FIRST REAL ESTATE TAX BILL FOR 2020**ENERGYNORTH NATURAL GAS INC  
LIBERTY UTILITIES, ACC PAYA  
15 BUTTRICK RD  
LONDONDERRY NH 03053

RECEIVED JUN 16 2020

Due to the current pandemic, at this time the Assessors and Tax Collector's Offices remain closed to in-person visits. For up-to-date information, please visit our website at [www.ManchesterNH.Gov/tax](http://www.ManchesterNH.Gov/tax)**APPROVED**

By Cynthia Trottier at 7:25 am, Jun 17, 2020

INFORMATION TO TAXPAYERS	PROPERTY DESCRIPTION	TAXES
<p>The Taxpayer may, by March 1 following the final notice of tax and not afterward, apply in writing to the Board of Assessors for a tax abatement or deferral.</p> <p>If you are elderly, disabled, blind, a veteran or veteran's spouse, or are unable to pay taxes due to poverty or other good cause, you may be eligible for a tax exemption, credit, abatement, or deferral. For details and application information, contact the Board of Assessors at 603-624-6520.</p> <p>Taxpayers desiring any information in regard to taxation, assessments, exemptions, or change of address should contact the Board of Assessors at 603-624-6520, not the Tax Collector.</p> <p>Real estate tax payments will be applied first to the oldest delinquent real estate taxes (if any) for the indicated property. Partial payments are accepted but will not delay or prevent lien or deed actions authorized by State law.</p> <p>All taxes are assessed as of April 1st of each year. Unless directed otherwise, tax bills are mailed to the last known address of the first owner listed on the deed.</p>	<p>Map-Lot: 0394-0004 AMORY ST TOTAL VALUATION: 29,000</p> <p>TAX RATES FOR THIS BILLING ARE EQUAL TO 1/2 OF THE RATES APPLIED FOR THE PREVIOUS YEAR'S FINAL BILL.</p> <p>MUNICIPAL: 5.56 COUNTY: .66 CITY EDUCATION: 4.80 STATE EDUCATION: TOTAL: 11.02</p> <p>ALL TAX RATES ARE PER \$1000 OF ASSESSED VALUE</p>	<p>Tax: 319.58 Tax paid: .00</p> <p><b>TAX DUE: \$ 319.58</b></p> <p>PAY BY WEDNESDAY, JULY 15, 2020 to avoid interest charges at 8.0 % per annum.</p> <p><b>8840 same last taxable value same old rate Due (7/15) LP</b></p> <p>This notice was generated on 6/3/2020 and does not reflect account activity after that date.</p>

If any owner listed is a debtor under Title 11 of the United States Code, this notice should not be viewed as a demand for payment of, or as an attempt to collect, a pre-petition debt.

**IF PAYING BY MAIL:**Make checks payable to: **TAX COLLECTOR, CITY OF MANCHESTER, NH**  
Write your ACCOUNT NUMBER on your check. Mail it with this stub to:**TAX COLLECTOR, P.O. BOX 9598, MANCHESTER, NH 03108-9598**To obtain a receipt, enclose a self-addressed envelope AND this entire page.  
After 7/15/2020, please contact the Tax Office for the correct payoff amount.**IF PAYING ONLINE:**Payments by credit card and electronic check are accepted via the City's web site at [www.ManchesterNH.Gov/Taxes](http://www.ManchesterNH.Gov/Taxes). Payments submitted online including from bill-payer services will be credited as of the date received at the Tax Office, not the date originally submitted online. It is your responsibility to ensure your payment is received on time.**FIRST REAL ESTATE TAX BILL FOR 2020**Account Number: **24288**ENERGYNORTH NATURAL GAS INC  
LIBERTY UTILITIES, ACC PAYA  
15 BUTTRICK RD  
LONDONDERRY NH 03053

Map-Lot: 0394-0004

Location: AMORY ST

**TAX DUE: \$ 319.58**


0000242883

0000319582



TOWN OF TILTON  
257 MAIN STREET  
TILTON, NH 03276

RECEIVED JUN 9 2020



LIBERTY UTILITIES  
ATTN ACCOUNTS PAYABLE  
15 BUTTRICK ROAD  
LONDONDERRY, NH 03053-3305

2020 TILTON PROPERTY TAX -- BILL 1 OF 2

Invoice: 2020P01017103  
Billing Date: 06/02/2020  
Payment Due Date: 07/08/2020  
Amount Due: \$ 109,193.00

8% APR Charged After 07/08/2020

PLEASE SEE THE BACK OF THIS TAX BILL FOR MORE INFORMATION ON RSA 76:11-a

\*\* PAY YOUR TAX BILL ONLINE AT WWW.TILTONNH.ORG \*\*

Property Owner		Property Description	
Owner: LIBERTY UTILITIES ATTN ACCOUNTS PAYABLE		Map: 000R23	Lot: 000013 Sub: 000000
		Location: 30 TILTON ROAD Acres: 5.300	
Tax Rates	Assessments	Summary Of Taxes	
County: \$ 0.58	Taxable Land: 712,200	First Bill:	\$ 109,193.00
School: \$ 5.11	Buildings: 10,088,300	- Abated/Paid:	\$ 0.00
Town: \$ 3.19	Total: 10,800,500	- Veteran Credits:	\$ 0.00
FIRE DISTRICT: \$ 1.23			

**APPROVED**

By Cynthia Trottier at 8:56 am, Jun 10, 2020

Amount Due By 07/08/2020: **\$ 109,193.00**

Total Tax Rate: \$ 10.11 \* Net Value: 10,800,500

\* First Bill Tax Rate Equals 1/2 Last Year's Final Tax Rate

8840- same last taxable 10,800,500  
old rate 11.30 vs new rate 10.11  
due 07/08 (LP)

Mailed To:  
LIBERTY UTILITIES  
ATTN ACCOUNTS PAYABLE  
15 BUTTRICK ROAD  
LONDONDERRY, NH 03053-3305

2020 TILTON PROPERTY TAX -- BILL 1 OF 2

TOWN OF TILTON  
MONDAY - FRIDAY 8:30 - 4:15 THURS 8:30 - 5:30  
TCTC@TILTONNH.ORG  
286-4425 x104

Tax Collector: CYNTHIA D. REINARTZ

Owner: LIBERTY UTILITIES  
ATTN ACCOUNTS PAYABLE

Location: 30 TILTON ROAD

Map: 000R23 Lot: 000013 Sub: 000000

Invoice: 2020P01017103

Amount Due By 07/08/2020: **\$ 109,193.00**

Remit To:  
TOWN OF TILTON  
257 MAIN STREET  
TILTON, NH 03276


PAY YOUR TAX BILL ONLINE AT WWW.TILTONNH.ORG

RETURN THIS PORTION WITH PAYMENT

REMITTED AMOUNT: \_\_\_\_\_



TOWN OF TILTON  
257 MAIN STREET  
TILTON, NH 03276



RECEIVED JUN 7 9 2020

LIBERTY UTILITIES  
ATTN ACCOUNTS PAYABLE  
15 BUTTRICK ROAD  
LONDONDERRY, NH 03053-3305

2020 TILTON PROPERTY TAX -- BILL 1 OF 2

Invoice: 2020P01017104  
Billing Date: 06/02/2020  
Payment Due Date: 07/08/2020  
Amount Due: \$ 12,359.00

8% APR Charged After 07/08/2020

PLEASE SEE THE BACK OF THIS TAX BILL FOR MORE INFORMATION ON RSA 76:11-a

\*\* PAY YOUR TAX BILL ONLINE AT WWW.TILTONNH.ORG \*\*

Property Owner		Property Description	
Owner: LIBERTY UTILITIES ATTN ACCOUNTS PAYABLE		Map: 000R23	Lot: 000014 Sub: 000000
		Location: 30 TILTON ROAD Acres: 1.260	
Tax Rates	Assessments	Summary Of Taxes	
County: \$ 0.58	Taxable Land: 702,600	First Bill: \$ 12,359.00	
School: \$ 5.11	Buildings: 519,800	- Abated/Paid: \$ 0.00	
Town: \$ 3.19	Total: 1,222,400	- Veteran Credits: \$ 0.00	
FIRE DISTRICT: \$ 1.23			

**APPROVED**

By Cynthia Trottier at 8:56 am, Jun 10, 2020

Amount Due By 07/08/2020: **\$ 12,359.00**

8840 - same last taxable value 1,222,400  
old rate 11.30 vs new rate 10.11  
due 07/08 (LP)

Total Tax Rate: \$ 10.11 \* Net Value: 1,222,400

\* First Bill Tax Rate Equals 1/2 Last Year's Final Tax Rate

Mailed To:  
LIBERTY UTILITIES  
ATTN ACCOUNTS PAYABLE  
15 BUTTRICK ROAD  
LONDONDERRY, NH 03053-3305

2020 TILTON PROPERTY TAX -- BILL 1 OF 2

TOWN OF TILTON  
MONDAY - FRIDAY 8:30 - 4:15 THURS 8:30 - 5:30  
TCTC@TILTONNH.ORG  
286-4425 x104  
Tax Collector: CYNTHIA D. REINARTZ

Owner: LIBERTY UTILITIES  
ATTN ACCOUNTS PAYABLE  
Location: 30 TILTON ROAD  
Map: 000R23 Lot: 000014 Sub: 000000  
Invoice: 2020P01017104

Amount Due By 07/08/2020: **\$ 12,359.00**

Remit To:  
TOWN OF TILTON  
257 MAIN STREET  
TILTON, NH 03276

PAY YOUR TAX BILL ONLINE AT WWW.TILTONNH.ORG

RETURN THIS PORTION WITH PAYMENT

REMITTED AMOUNT: \_\_\_\_\_



**TOWN OF LITCHFIELD**

Tax Collector's Office  
Theresa L. Briand, Tax Collector  
2 Liberty Way, Suite #3  
Litchfield, NH 03052-2345  
(603) 424-4045

RECEIVED JUN - 9 2020

Hours: Mon-Fri 8:00 AM - 4:00 PM  
Owner of Record:

**APPROVED**

By Cynthia Trottier at 8:57 am, Jun 10, 2020



3010 8 9 \*\*\*\*\*AUTO\*\*ALL FOR AADC 030.

LIBERTY UTILITIES  
15 BUTTRICK ROAD  
LONDONDERRY NH 03053-3305

8840 same last taxable value 1,033,400  
old rate 10.54 vs new rate 10.68  
due 07/01 (LP)

**ASSESSED VALUE AND EXEMPTIONS**

Building	\$1,033,400.00
Land Value	\$0.00
Current Use Credits	\$0.00

**Exemptions**

\$0.00

**Net Assessed Value**

\$1,033,400.00

**PAYMENT POLICIES**

- Post-dated checks cannot be accepted, and will be returned to taxpayer.
- A \$25.00 fee plus all additional delinquency penalties and collection costs will be charged for any check returned by the bank for any reason.
- Payment of this bill does not prevent the collection of previous unpaid taxes, nor does an error in the name of the person(s) taxes prevent collection.
- If you are not the present owner of this property, please forward to the proper owner. The Tax Collector is not responsible for payment on the wrong tax bill.
- If this bill is paid by check or money order, it is not considered paid until the check or money order is cleared by the bank.
- When paying in person, bring entire bill.

Please make check payable to TOWN OF LITCHFIELD

**2020 SEMI-ANNUAL PROPERTY TAX BILL - FIRST INSTALLMENT**

8.00% APR Interest Charged After 07/01/20

Bill Date: 05/28/20

Tax Year: 2020

**Property**

Map-Parcel:	000UTL - 000UTL - 000001	
Location:	LITCHFIELD	
Acres:	0.000	
Tax Rate Per \$1000		Tax Dollars By Rate
Municipal	\$2.40	\$2,480.16
Local School	\$7.68	\$7,936.51
State School	\$0.00	\$0.00
County	\$0.60	\$620.04
Total Tax Rate		\$10.68

Total Tax:	\$11,037.00
Veteran's Credit:	\$0.00
<b>Net Property Tax:</b>	<b>\$11,037.00</b>
Abated/Prepaid:	\$0.00

Due By: 07/01/20

\$11,037.00

Other Amount Due:

\$0.00

"Other Due Amount(s)" indicates additional balance(s) are existing on this property. Please call for the proper payment amounts.

**INFORMATION TO TAXPAYERS**

- If you are a full time resident and elderly, disabled, blind, a veteran or veteran's spouse, or unable to pay taxes due to poverty or other good cause, you may be eligible for a tax exemption, credit, or deferral. For details, application information and deadlines, contact the assessing department at (603) 424-4025.
- Real estate tax payments will be applied first to the oldest delinquent real estate's taxes (if any) for the indicated property.
- Taxpayers desiring any information regarding assessments or abatements should contact the assessing department at (603) 424-4045.
- All taxes are assessed on April 1st of each year, tax bills are mailed to the last known address.

Online Payment Option: [www.litchfieldnh.gov](http://www.litchfieldnh.gov)**2020 SEMI-ANNUAL PROPERTY TAX BILL**

Owner of Record:  
LIBERTY UTILITIES  
15 BUTTRICK ROAD  
LONDONDERRY NH 03053-3305

**FOR RECEIPT:**

Send entire bill &amp; self-addressed stamped envelope

**FIRST INSTALLMENT**

Bill Number:	2020P01025402
Billing Date:	05/28/20
Map-Parcel:	000UTL - 000UTL - 000001
Location:	LITCHFIELD
Due Date:	07/01/20
<b>PAY THIS AMOUNT:</b>	<b>\$11,037.00</b>
<b>AMOUNT ENCLOSED:</b>	
<b>OTHER AMOUNT DUE:</b>	<b>\$0.00</b>



## June Tax Bill

Tax Year	Prop ID	Bill Date	Map/Parcel No.
2020	0004040000510000L1	6/02/2020	000404-000051.0000L1

Make Check Payable and Mail To:

City of Berlin  
168 Main Street  
Berlin, NH 03570

City Tax Rate	9.66	Assessed Valuation	
County Tax Rate	2.39	Land:	0
Local School Rate	6.76	Building:	590,700
State Education Rate	1.1	Curr Use:	0
		Oth Val:	0
Total Tax Rate	19.91	Tot Value:	590,700
		Area:	0.00

RECEIVED JUN - 9 2020

Taxpayer's Name and Address

Bill #: 180109

LIBERTY UTILITIES  
ATTN: ACCOUNTS PAYABLE  
15 BUTTRICK ROAD  
LONDONDERRY, NH 03053

Tax Calculations	
Gross Value	\$590,700.00
Exemptions	
Net Taxable	\$590,700.00

Taxes Based on 1/2  
of Last Year's Rate

\$11,111.00

Vet Credit  
2020 Prepayments

Property Location:

EAST MILAN ROAD

Balance Due on 7/08/2020

\$11,111.00

8.00 % APR Interest Charged After 7/08/2020

## City of Berlin

168 Main Street, Berlin, NH 03570

## June Tax Bill

Tax Year	Prop ID	Bill Date	Map/Parcel No.
2020	0004040000510000L1	6/02/2020	000404-000051.0000L1

Make Check Payable and Mail To:

City of Berlin  
168 Main Street  
Berlin, NH 03570

City Tax Rate	9.66	Assessed Valuation	
County Tax Rate	2.39	Land:	0
Local School Rate	6.76	Building:	590,700
State Education Rate	1.1	Curr Use:	0
		Oth Val:	0
Total Tax Rate	19.91	Tot Value:	590,700
		Area:	0.00

Taxpayer's Name and Address

Bill #: 180109

LIBERTY UTILITIES  
ATTN: ACCOUNTS PAYABLE  
15 BUTTRICK ROAD  
LONDONDERRY, NH 03053

Tax Calculations	
Gross Value	\$590,700.00
Exemptions	
Net Taxable	\$590,700.00

Taxes Based on 1/2  
of Last Year's Rate

\$11,111.00

Vet Credit  
2020 Prepayments

Property Location:

EAST MILAN ROAD

Balance Due on 7/08/2020

\$11,111.00

8.00 % APR Interest Charged After 7/08/2020

8840 same last taxable value 590,700  
old rate 19.64 vs new rate 19.91  
Excluded 1.1 State Ed.  
 $59070 \times (19.91 - 1.1) = 11,111.00$   
due 7/8 (LP)

APPROVED

By Cynthia Trottier at 8:59 am, Jun 10, 2020



Town of Merrimack  
Town Clerk/Tax Collector  
6 Baboosic Lake Road  
Merrimack, NH 03054

RECEIVED JUN - 9 2020



ENERGYNORTH NATURAL GAS INC  
C/O LIBERTY UTILITIES  
15 BUTTRICK RD  
LONDONDERRY, NH 03053-3305

2020 MERRIMACK PROPERTY TAX -- BILL 1 OF 2

Invoice: 2020P01044105  
Billing Date: 05/26/2020  
Payment Due Date: 07/06/2020  
Amount Due: \$ 180,814.00

8% APR Charged After 07/06/2020

Property Owner			
Owner: ENERGYNORTH NATURAL GAS INC C/O LIBERTY UTILITIES			
Tax Rates		Assessments	
County:	\$ 0.60	Taxable Land:	0
School:	\$ 8.02	Buildings:	16,467,600
Town:	\$ 2.36	Total:	16,467,600

Property Description		
Map: 006D-3	Lot: 000000	Sub: 000000
Location: VARIOUS Acres: 0.000		
Summary Of Taxes		
First Property Tax Bill:		\$ 180,814.00
- Abated/Paid:		\$ 0.00
- Veteran Credits:		\$ 0.00

**APPROVED**

By Cynthia Trottier at 8:59 am, Jun 10, 2020

Amount Due By 07/06/2020: **\$ 180,814.00**

Total Tax Rate: \$ 10.98 \* Net Value: 16,467,600  
\* First Bill Tax Rate Equals 1/2 Last Year's Final Tax Rate

8840- same last taxable value 16467600 and  
same last rate 10.98  
due 7/6 (LP)

2020 MERRIMACK PROPERTY TAX -- BILL 1 OF 2

Mailed To:  
ENERGYNORTH NATURAL GAS INC  
C/O LIBERTY UTILITIES  
15 BUTTRICK RD  
LONDONDERRY, NH 03053-3305

Town of Merrimack  
Monday - Friday 9:00 am - 4:30 pm  
www.merrimacknh.gov  
(603) 424-3651  
Tax Collector: Diane Trippett

Owner: ENERGYNORTH NATURAL GAS INC  
C/O LIBERTY UTILITIES

Location: VARIOUS

Map: 006D-3 Lot: 000000 Sub: 000000  
Invoice: 2020P01044105

Amount Due By 07/06/2020: **\$ 180,814.00**

RETURN THIS PORTION WITH PAYMENT

Please see back of bill for payment instructions.  
To insure proper credit, remit bottom portion with  
payment. (If you use a "bill payment" program  
through your banking institution, payment should  
be directed to the Merrimack address and not the  
PO Box in Manchester)

Visit [www.merrimacknh.gov](http://www.merrimacknh.gov) and click on "Property Taxes Review/Pay  
On-line" to make an on-line payment or check payment status.

020P01000000PR004410500000007062000180814009



RECEIVED JUN - 9 2020

**TOWN OF BOW, NH**  
**MRIDULA NAIK - TAX COLLECTOR**  
**10 GRANDVIEW ROAD**  
**BOW, NH 03304**  
**REAL ESTATE TAX BILL**

Docket No. 21-128  
 Attachment 5  
 MONDAY, JUN 8 2020  
 7:30 AM TO 4:00 PM  
 (603) 223-3980  
 WWW.BOWNH.GOV

**FIRST BILL**

TAX YEAR	BILL NUMBER	BILLING DATE	INTEREST RATE	DUE DATE
2020	2020-1-104541	6/5/2020	8 %	7/7/2020
MAP/PARCEL		LOCATION OF PROPERTY		AREA
0-9-99		MAINS + SERVICES		0.00
OWNER OF RECORD			TAX CALCULATION	
LIBERTY UTILITIES ATTN: ACCOUNTS PAYABLE 15 BUTTRICK RD LONDONDERRY NH 03053-3305 <div style="text-align: right;">2763</div>			<b>Municipal Tax Amount</b> 20,374.01 <b>School Tax Amount</b> 42,122.56 <b>State Tax Amount</b> 0.00 <b>County Tax Amount</b> 7,277.43 <b>Total Tax</b> 69,773.50	
TAX CALCULATION		ASSESSED VALUATION		
<b>Municipal</b> 3.560 <b>School</b> 7.350 <b>State</b> 0.000 <b>County</b> 1.270	<b>Building Value</b> 5,730,900 <b>Land Value</b> 0 <b>Exemptions</b> 0 <b>Current Use</b> 0	<b>Tax Credits</b> 0.00  <b>Balance Due</b> 69,774.00		
<div style="border: 1px solid black; border-radius: 10px; padding: 2px 10px;">TOTAL</div> 12.180	<div style="border: 1px solid black; border-radius: 10px; padding: 2px 10px;">NET VALUE</div> 5,730,900	<div style="border: 1px solid black; border-radius: 10px; padding: 5px; display: inline-block;">           PAY THIS AMOUNT         </div> <div style="font-size: 2em; vertical-align: middle;">\$</div> <div style="font-size: 1.5em; vertical-align: middle; margin-left: 10px;">69,774.00</div>		

**INFORMATION TO TAXPAYERS**

IF YOU ARE ELDERLY, DISABLED, BLIND, A VETERAN OR VETERAN'S SURVIVING SPOUSE, OR ARE UNABLE TO PAY TAXES DUE TO POVERTY OR OTHER GOOD CAUSE, YOU MAY BE ELIGIBLE FOR A TAX EXEMPTION, CREDIT, ABATEMENT OR DEFERRAL. FOR DETAILS AND APPLICATION, CONTACT THE ASSESSOR'S OFFICE (603) 223-3973 BEFORE APRIL 15TH OF EACH YEAR.

THE TAXPAYER MAY, BY MARCH 1ST FOLLOWING THE DATE OF NOTICE OF THE TAX AND

8840 same last taxable value  
 old rate 12.41 vs new rate 12.18  
 due 7/7 (LP)

NOT ABATED. IF YOU ARE NOT THE PRESENT OWNER OF THIS PROPERTY, PLEASE FORWARD TO THE PROPER OWNER. THE TAX COLLECTOR IS NOT RESPONSIBLE FOR PAYMENT ON THE WRONG TAX BILL.

**PAYMENT POLICIES**

- POST-DATED CHECKS CANNOT BE ACCEPTED, AND WILL BE RETURNED TO TAXPAYER.
- A \$25.00 FEE PLUS ALL ADDITIONAL DELINQUENCY PENALTIES AND COLLECTION COSTS WILL BE CHARGED FOR ANY CHECK RETURNED BY THE BANK FOR ANY REASON.
- PAYMENT OF THIS BILL DOES NOT PREVENT THE COLLECTION OF PREVIOUS UNPAID TAXES, NOR DOES AN ERROR IN THE NAME OF THE PERSON(S) TAXED PREVENT COLLECTION.
- IF YOU ARE NOT THE PRESENT OWNER OF THIS PROPERTY, PLEASE FORWARD TO THE PROPER OWNER. THE TAX COLLECTOR IS NOT RESPONSIBLE FOR PAYMENT ON THE WRONG TAX BILL.
- IF THIS BILL IS PAID BY CHECK OR MONEY ORDER, IT IS NOT CONSIDERED PAID UNTIL THE CHECK OR MONEY ORDER IS CLEARED BY THE BANK.
- PLEASE MAKE CHECK PAYABLE TO "TOWN OF BOW".
- WHEN PAYING IN PERSON, PLEASE BRING ENTIRE BILL.

DETACH HERE

TO ENSURE PROPER CREDIT, PLEASE RETURN ENTIRE BOTTOM PORTION OF BILL

DETACH HERE

Please do not staple checks

**TOWN OF BOW, NH**  
**REAL ESTATE TAX BILL**



MAP/PARCEL	LOCATION OF PROPERTY	TAX YEAR	BILL NUMBER	DUE DATE
0-9-99	MAINS + SERVICES	2020	2020-1-104541	7/7/2020

6% APR Interest Charged After 7/7/2020 on First Bill.

**APPROVED**

*By Cynthia Trottier at 8:59 am, Jun 10, 2020*

LIBERTY UTILITIES  
 ATTN: ACCOUNTS PAYABLE  
 15 BUTTRICK RD  
 LONDONDERRY NH 03053-3305

2763



PAY THIS AMOUNT

\$

**69,774.00**

173





# Town of Londonderry

268B Mammoth Rd.  
Londonderry, NH 03053  
TEL (603) 432-1100 x 195  
FAX (603) 421-9617  
www.londonderrynh.org

Invoice No: 2020P01076404  
Mailing Date: 5/20/2020  
Due Date: 7/7/2020

## PROPERTY TAX BILL FOR TAX YEAR 2020

### Property Details

Map-Lot: 81-14-0  
Location: 15 BUTTRICK RD

RECEIVED JUN - 9 2020



5335 21 19 \*\*\*\*\*AUTO\*\*5-DIGIT 03053  
LIBERTY ENERGY UTILITIES NH CO  
dba GRANITE STATE ELECTRIC  
15 Buttrick Rd  
Londonderry NH 03053-3305

### TAX RATE INFORMATION

Town	2.28
School	6.02
County	0.44
State Ed	0.00

**Total 8.74 \***

\* First Bill Tax Rate Equals 1/2 of Last Year's Final Tax Rate

TAX RATE PER 1,000 OF NET ASSESSED VALUE

**Make checks payable to: Town of Londonderry**

Unpaid balances accrue interest at 8% per annum after due date.

Please see the back of the bill for IMPORTANT tax information.

For online tax information/payments, go to [www.londonderrynh.org](http://www.londonderrynh.org) and select ONLINE SERVICES.

### ASSESSED VALUE AND EXEMPTIONS

Land	719,500.00
Building	2,496,700.00

#### Exemptions

**APPROVED**

By Cynthia Trottier at 8:59 am, Jun 10, 2020

Net Assessed Value: 3,216,200.00

### PROPERTY TAX AND CREDITS

Total Tax	28,110.00
-----------	-----------

same last taxable value 3216200  
old rate 9.77 vs new rate 8.74  
8840 (70%) 19,677  
8830 (30%) 8,433  
Due 7/7 (LP)

Due by: 7/7/2020 28,110.00

**Mail payment with lower portion. For a receipt, please enclose a self-addressed, stamped envelope.**

**Town of Londonderry**  
268B Mammoth Rd.  
Londonderry, NH 03053

Invoice Number: 2020P01076404  
Map-Lot: 81-14-0  
Property: 15 BUTTRICK RD

LIBERTY ENERGY UTILITIES NH CO  
dba GRANITE STATE ELECTRIC  
15 Buttrick Rd  
Londonderry NH 03053-3305

**CURRENT AMOUNT DUE BY 7/7/2020: \$28,110.00**

**TOTAL DUE: \$28,110.00**

*Return This Portion*





# Town of Londonderry

268B Mammoth Rd.  
Londonderry, NH 03053  
TEL (603) 432-1100 x 195  
FAX (603) 421-9617  
www.londonderrynh.org

Invoice No: 2020P01076405  
Mailing Date: 5/20/2020  
Due Date: 7/7/2020

## PROPERTY TAX BILL FOR TAX YEAR 2020

### Property Details

Map-Lot: 81-7-0  
Location: GAS UTILITY

### TAX RATE INFORMATION

Town	2.28
School	6.02
County	0.44
State Ed	0.00

**Total** **8.74 \***

\* First Bill Tax Rate Equals 1/2 of Last Year's Final Tax Rate

TAX RATE PER 1,000 OF NET ASSESSED VALUE



5336 21 19 \*\*\*\*\*AUTO\*\*5-DIGIT 03053  
LIBERTY UTILITIES (ENERGYNORTH NATURAL G  
ATTN: ACCOUNTS PAYABLE  
15 Buttrick Rd  
Londonderry NH 03053-3305

RECEIVED JUN - 9 2020

**Make checks payable to: Town of Londonderry**

Unpaid balances accrue interest at 8% per annum after due date.

Please see the back of the bill for IMPORTANT tax information.

For online tax information/payments, go to [www.londonderrynh.org](http://www.londonderrynh.org) and select ONLINE SERVICES.

### ASSESSED VALUE AND EXEMPTIONS

Building 25,945,300.00

**APPROVED**

By Cynthia Trottier at 9:00 am, Jun 10, 2020

Exemptions

Net Assessed Value: 25,945,300.00

### PROPERTY TAX AND CREDITS

Total Tax 226,762.00

8840 same last taxable value  
old rate 9.77 vs new rate 8.74  
due 7/7 (LP)

Due by: 7/7/2020 226,762.00

**Mail payment with lower portion. For a receipt, please enclose a self-addressed, stamped envelope.**

Town of Londonderry  
268B Mammoth Rd.  
Londonderry, NH 03053

Invoice Number: 2020P01076405  
Map-Lot: 81-7-0  
Property: GAS UTILITY

LIBERTY UTILITIES (ENERGYNORTH NATURAL G  
ATTN: ACCOUNTS PAYABLE  
15 Buttrick Rd  
Londonderry NH 03053-3305

CURRENT AMOUNT DUE BY 7/7/2020: \$226,762.00

TOTAL DUE: \$226,762.00

*Return This Portion*





# Town of Hooksett Real Estate Tax Bill

35 Main Street, Hooksett, NH 03106

Docket No. DG 21-128  
Attachment 5

First Bill

8.00% APR Interest Charged After

TAX YEAR	ACCOUNT NUMBER	BILLING DATE	INTEREST RATE	DUE DATE
2020	001061 - 001299	06/05/2020	8% if paid after	07/06/2020
MAP/PARCEL	LOCATION	AREA		
OGAS-0001	LONDONDERRY TURNPIKE	0.000		
OWNER OF RECORD			TAX CALCULATION	

LIBERTY UTILITIES CORP.  
(ENERGY NORTH GAS)  
15 BUTTRICK ROAD  
Londonderry NH 03053-3305

RECEIVED JUN - 9 2020

Municipal Tax Amount 81,576.98  
School Tax Amount 166,125.79  
State Tax Amount 0.00  
County Tax Amount 39,971.23  
Total Tax 287,674.00

Estimated Tax Amt 143,837.00

2019 TAX RATE PER \$1000		ASSESSED VALUATION	
Municipal Tax Amount	5.49	Buildings	14,859,200.00
School Tax Amount	11.18		
State Tax Amount	0.00		
County Tax Amount	2.69		
<b>TOTAL:</b>	<b>19.36</b>	<b>NET VALUE:</b>	<b>14,859,200.00</b>

<Amount To Pay> 143,837.00

Payments may be made online at  
[www.hooksett.org](http://www.hooksett.org)

## INFORMATION TO TAXPAYERS

TAXPAYERS HAVE THE RIGHT TO APPLY IN WRITING, BEFORE MARCH 1<sup>ST</sup> BEFORE THE YEAR FOLLOWING THE MAILING OF THE SECOND-ISSUE (DECEMBER) TAX BILL, FOR AN ABATEMENT OF THE ASSESSED TAX AS PROVIDED UNDER RSA 76:16.

IF YOU ARE ELDERLY, DISABLED, BLIND, A VETERAN OR VETERAN'S

8840 same last taxable value  
old rate 19.94 vs new rate 19.36  
due 7/5 (LP)

DO NOT INCLUDE INTEREST. FOR PAYOFF AMOUNTS ON PROPERTY TAX LIENS, CONTACT THE TAX COLLECTOR'S OFFICE AT 485-9534.  
FOR QUESTIONS ABOUT TAXES OR INTEREST, CONTACT THE TAX COLLECTOR'S OFFICE AT 485-9534.

## PAYMENT POLICIES

THE TOWN DOES NOT ACCEPT POST DATED CHECKS.  
PER RSA 80:56 CHECKS RETURNED BY THE BANK FOR ANY REASON ARE SUBJECT TO A \$25.00 FEE, PLUS PENALTIES AND INTEREST.  
TAX BILLS ARE SENT TO THE MOST CURRENT OWNER AS REPORTED TO THE TOWN OF HOOKSETT BY THE MERRIMACK COUNTY REGISTRY OF DEEDS. WE REGRET THAT WE CANNOT ASSUME RESPONSIBILITY FOR THE TIMELINESS OF THIS INFORMATION.  
PLEASE USE THE CORRECT 9-1-1 ADDRESS AS INDICATED ON THIS BILL. WE ARE NOT RESPONSIBLE FOR MIS-APPLIED PAYMENTS SENT TO US WITH INCORRECT ADDRESS/AND/OR MAP AND LOT NUMBER REFERENCES. TO ENSURE ACCURACY, RETURN BOTTOM PORTION OF BILL WITH PAYMENT.  
RECEIPTS WILL BE PROVIDED TO TAXPAYERS WHO RETURN BOTH PORTIONS OF THE BILL WITH A STAMPED SELF-ADDRESSED RETURN ENVELOPE.  
MAKE CHECKS PAYABLE TO THE TOWN OF HOOKSETT.  
CREDIT CARDS ARE NOW ACCEPTED IN THE TAX OFFICE WITH 2.79% CONVENIENCE FEE.



# Town of Hooksett Real Estate Tax Bill

35 Main Street, Hooksett, NH 03106

**APPROVED**

By Cynthia Trottier at 9:00 am, Jun 10, 2020

First Bill

8.00% APR Interest Charged After  
07/06/2020 On This Bill

TAX YEAR	ACCOUNT NUMBER	BILLING DATE	CURRENT AMOUNT DUE
2020	001061 - 001299	06/05/2020	
MAP/PARCEL	LOCATION OF PROPERTY		
OGAS-0001	LONDONDERRY TURNPIKE		

<Amount To Pay> 143,837.00

## TAX COLLECTOR'S OFFICE HOURS

MON-TUES, THURS ..... 8:00 - 4:30  
WED ..... 8:00 - 6:30  
FRI ..... 8:00 - 12:00  
PHONE: (603) 485-9534



5504 16 18 \*\*\*\*\*AUTO\*\*ALL FOR AADC 030  
LIBERTY UTILITIES CORP.  
(Energy North Gas)  
15 Buttrick Road  
Londonderry NH 03053-3305

FOR RECEIPT: RETURN ENTIRE BILL WITH YOUR PAYMENT AND A SELF-ADDRESSED, STAMPED RETURN ENVELOPE.





# Town of Hooksett Real Estate Tax Bill

35 Main Street, Hooksett, NH 03106

Docket No. DG 21-128  
Attachment 5

First Bill

TAX YEAR	ACCOUNT NUMBER	BILLING DATE	8.00% APR Interest Charged After	
2020	001061 - 001300	06/05/2020	INTEREST RATE	DUE DATE
MAP/PARCEL		LOCATION	8% if paid after	07/06/2020
0036-0041-0001		217 LONDONDERRY TURNPIKE	AREA	
			0.000	
OWNER OF RECORD			TAX CALCULATION	

LIBERTY UTILITIES CORP.  
(ENERGY NORTH GAS)  
15 BUTTRICK ROAD  
Londonderry NH 03053-3305

RECEIVED JUN - 9 2020

Municipal Tax Amount 1,656.64  
School Tax Amount 3,373.63  
State Tax Amount 0.00  
County Tax Amount 811.73  
Total Tax 5,842.00

Estimated Tax Amt 2,921.00

2019 TAX RATE PER \$1000		ASSESSED VALUATION	
Municipal Tax Amount	5.49	Buildings	301,800.00
School Tax Amount	11.18		
State Tax Amount	0.00		
County Tax Amount	2.69		
<b>TOTAL:</b>	<b>19.36</b>	<b>NET VALUE:</b>	<b>301,800.00</b>

<Amount To Pay> 2,921.00

Payments may be made online at  
[www.hooksett.org](http://www.hooksett.org)

## INFORMATION TO TAXPAYERS

TAXPAYERS HAVE THE RIGHT TO APPLY IN WRITING, BEFORE MARCH 1<sup>ST</sup> BEFORE THE YEAR FOLLOWING THE MAILING OF THE SECOND-ISSUE (DECEMBER) TAX BILL, FOR AN ABATEMENT OF THE ASSESSED TAX AS PROVIDED UNDER RSA 76:16.

IF YOU ARE ELDERLY, DISABLED, BLIND, A VETERAN OR VETERAN'S SPOUSE, OR ARE UNABLE TO PAY TAXES DUE TO POVERTY OR OTHER

8840 same last taxable value  
old rate 19.94 vs new rate 19.36  
due 7/6 (LP)

LIENS, CONTACT THE TAX COLLECTOR'S OFFICE AT 485-9534.

FOR QUESTIONS ABOUT TAXES OR INTEREST, CONTACT THE TAX COLLECTOR'S OFFICE AT 485-9534.

## PAYMENT POLICIES

THE TOWN DOES NOT ACCEPT POST DATED CHECKS.

PER RSA 80:56 CHECKS RETURNED BY THE BANK FOR ANY REASON ARE SUBJECT TO A \$25.00 FEE, PLUS PENALTIES AND INTEREST.

TAX BILLS ARE SENT TO THE MOST CURRENT OWNER AS REPORTED TO THE TOWN OF HOOKSETT BY THE MERRIMACK COUNTY REGISTRY OF DEEDS. WE REGRET THAT WE CANNOT ASSUME RESPONSIBILITY FOR THE TIMELINESS OF THIS INFORMATION.

PLEASE USE THE CORRECT 9-1-1 ADDRESS AS INDICATED ON THIS BILL. WE ARE NOT RESPONSIBLE FOR MIS-APPLIED PAYMENTS SENT TO US WITH INCORRECT ADDRESS/AND/OR MAP AND LOT NUMBER REFERENCES. TO ENSURE ACCURACY, RETURN BOTTOM PORTION OF BILL WITH PAYMENT.

RECEIPTS WILL BE PROVIDED TO TAXPAYERS WHO RETURN BOTH PORTIONS OF THE BILL WITH A STAMPED SELF-ADDRESSED RETURN ENVELOPE.

MAKE CHECKS PAYABLE TO THE TOWN OF HOOKSETT.

CREDIT CARDS ARE NOW ACCEPTED IN THE TAX OFFICE WITH 2.79% CONVENIENCE FEE.



# Town of Hooksett Real Estate Tax Bill

35 Main Street, Hooksett, NH 03106

**APPROVED**

By Cynthia Trottier at 9:00 am, Jun 10, 2020

First Bill

TAX YEAR	ACCOUNT NUMBER	BILLING DATE	8.00% APR Interest Charged After	
2020	001061 - 001300	06/05/2020	07/06/2020 On This Bill	
MAP/PARCEL		LOCATION OF PROPERTY	CURRENT AMOUNT DUE	
0036-0041-0001		217 LONDONDERRY TURNPIKE	<Amount To Pay>	2,921.00



5505 16 18 \*\*\*\*\*AUTO\*\*ALL FOR AADC030  
LIBERTY UTILITIES CORP.  
(Energy North Gas)  
15 Buttrick Road  
Londonderry NH 03053-3305

## TAX COLLECTOR'S OFFICE HOURS

MON-TUES, THURS ..... 8:00 - 4:30  
WED ..... 8:00 - 6:30  
FRI ..... 8:00 - 12:00

PHONE: (603) 485-9534

FOR RECEIPT: RETURN ENTIRE BILL WITH YOUR PAYMENT AND A SELF-ADDRESSED, STAMPED RETURN ENVELOPE.



**APPROVED**

By Cynthia Trottier at 10:58 am, Jun 19, 2020

<b>Remit To</b>		<b>2020 NORTHFIELD PROPERTY TAX -- BILL 1 OF 2</b>	
TOWN OF NORTHFIELD C/O NORTHFIELD TOWN HALL 21 SUMMER STREET NORTHFIELD, NH 03276		KEYSPAN ENERGY DELIVERY	
		<b>Map</b>	<b>Lot</b>
		000999	000001
		<b>Sub</b>	<b>Net Value</b>
		000001	\$ 2,840,200
		<b>Property Location</b>	
		NATURAL GAS INC.	
		0.000	
<b>8% APR Charged After 07/01/2020</b>		<b>Invoice</b>	
For receipt by mail please include self-addressed stamped envelope.		2020P01015105	
<b>Billed To</b>		<b>Billing Date</b>	
KEYSPAN ENERGY DELIVERY C/O LIBERTY UTILITIES, AP DEPT 15 BUTTRICK ROAD LONDONDERRY, NH 03053		05/24/2020	
		<b>Payment Due Date</b>	
		07/01/2020	
		<b>Amount Due:</b>	<b>\$ 34,622.00</b>
		<b>Amount Enclosed:</b>	

Please return top copy with your payment.

<b>Tax Collector Office Hours</b>		<b>2020 NORTHFIELD PROPERTY TAX -- BILL 1 OF 2</b>	
TOWN OF NORTHFIELD Mon, Thurs & Friday 8:30-5:00; Tues 8:30-7:00; Wed 8:30-12:30 (603) 286-4482 Tax Collector: Cindy L. Caveney For receipt by mail please include self-addressed stamped envelope.		KEYSPAN ENERGY DELIVERY	
		<b>Map</b>	<b>Lot</b>
		000999	000001
		<b>Sub</b>	<b>Pg-Line</b>
		000001	0151-05
		<b>Property Location</b>	
		NATURAL GAS INC.	
		0.000	
<b>Tax Rates</b>		<b>Assessments</b>	
County:	\$ 1.43	Taxable Land:	0
School:	\$ 6.10	Buildings:	2,840,200
Town:	\$ 3.31	Total:	2,840,200
FIRE	\$ 1.35		
		<b>Invoice</b>	
		2020P01015105	
		<b>Billing Date</b>	
		05/24/2020	
		<b>Payment Due Date</b>	
		07/01/2020	
		<b>Interest Rate</b>	<b>Amount Due:</b>
		8% APR After 07/01/2020	<b>\$ 34,622.00</b>

<b>Total Tax Rate:</b>	<b>\$ 12.19<sup>+</sup></b>	<b>Net Value:</b>	<b>2,840,200</b>
------------------------	-----------------------------	-------------------	------------------

Keep this copy for your records. + 1st Bill Rate=1/2 Last Year's Final Rate





**Town of Bedford**  
Office of the Tax Collector  
24 North Amherst Road  
Bedford, New Hampshire 03110

# PRELIMINARY PROPERTY TAX BILL

## 2020

**Customer Copy**  
Keep this portion for your records

OFFICE HOURS: Monday - Friday, 8 a.m. to 4:30 p.m. Tuesday, 7 a.m. to 4:30 p.m.

Customer		Location		
LIBERTY UTILITIES		0 N/A		
Bill Date	Bill Number	Parcel	Tax Year	Interest Begins @ 8%
05/27/2020	4712	1-1-A	2020	07/02/2020
Tax Rate Per 1,000	Town Tax	County Tax	Local School Tax	State Education Tax
20.04 18.95	4.14	1.12	11.65	
Tax Dollars by Rate	11,489.34	3,108.23	32,331.12	
Valuations		GROSS FIRST HALF TAX		
LAND 0		52,590.10		
BUILDING 6,220,000		LESS VETERANS CREDIT -.00		
Exemptions		LESS PAYMENT -.00		
5,054,400 ↑		NET TAX DUE \$52,590.10		
RECEIVED JUN - 6 2020		INTEREST .00		
		TOTAL DUE \$52,590.10		
		Due Date	Total Due this Bill	
		07/1/2020	\$52,590.10	
If you are elderly, disabled, blind, a veteran, or veteran's spouse, or are unable to pay taxes due to poverty or other good cause, you may be eligible for a tax exemption, credit, abatement or deferral. For details and application information, contact the Assessing Department at 472-8104.				
Taxable Valuation		The taxpayer has the right to apply in writing, by March 1st after the notice of the tax, to the Council or assessor(s) for an abatement or deferral of the assessed tax as provided under RSA 76:16.		
6,220,000				
In accordance with NH RSA 76:11-b, previous unpaid taxes are listed below. Interest shown is as of current bill due date. Please call for a payoff amount.				
Includes Interest Due Thru Due Date of Current Bill				Total Previous Unpaid Taxes
Year	Date	Balance	Interest	
				\$0.00
<div style="border: 1px solid green; padding: 5px; text-align: center;"> <b>APPROVED</b>        By Cynthia Trottier at 10:58 am, Jun 19, 2020     </div>				
Please direct payments made AFTER the due date directly to the Tax Office located at 24 N Amherst Rd, Bedford, NH 03110 - to avoid posting delays.				
Visit <a href="http://www.bedfordnh.org">www.bedfordnh.org</a> if you would like information on paying your property tax bill online. It costs just \$0.50 for an Echeck!				
If you have additional questions please call: 472-3550 • <a href="http://www.bedfordnh.org">www.bedfordnh.org</a>				

✂ Detach and return the below portion with your payment ✂

Mail payment with this portion to:



**Town of Bedford**  
P.O. Box 9628  
Manchester, NH 03108-9628

# PRELIMINARY PROPERTY TAX BILL

## 2020

**Remit Copy**

Bill Number	Bill Date	Parcel	Location
4712	05/27/2020	1-1-A	0 N/A
LIBERTY UTILITIES ATTN: GERALDINE E DINAPOLI 15 BUTTRICK RD LONDONDERRY, NH 03053			Due Date 07/1/2020 Amount Due \$52,590.10

Please write your parcel number on your check and enclose this portion of bill with your payment.  
Make checks payable to: Town of Bedford

00002082020600004712600052590106





# Town of Goffstown

TOWN OFFICES  
16 MAIN STREET  
GOFFSTOWN, NH 03045

## PROPERTY TAX

BILL FOR TAX YEAR 2020 Period I

Bill #: 2020-1-1908  
**Due Date: July 1, 2020**  
Billing Date: May 18, 2020

**Property**  
Map-Lot: 99-4-1  
Location: PUBLIC ROW  
Account No: 16922

ENERGY NORTH GAS COMPANY  
C/O LIBERTY UTILITIES

15 BUTTRICK RD  
LONDONDERRY, NH 03053-3305



RECEIVED JUN 02 2020

### Tax Rate Information

COUNTY TAX	0.550	56.21
LOC SCHOOL	6.640	678.61
TOWN TAX	4.070	415.95
	0.000	0.00
<b>Total</b>	<b>11.26</b>	<b>1,150.77</b>

11.36

Make checks payable to: **TOWN OF GOFFSTOWN**  
*Important Information Located on Back*

TAX RATE BASED ON GROSS VALUE

SEE BELOW FOR AMOUNT DUE

Town Hall Hours  
Monday-Friday 8:00 am-4:00 pm

Unpaid balances accrue interest at 8% per annum after due date.

### ASSESSED VALUE AND EXEMPTIONS

Land	\$102,200
Building	\$0
Current Use Land	\$0

Gross Assesed Value \$102,200

Exemption

same

Net Assesed Value **\$102,200**

### PROPERTY TAX AND CREDIT

Estimated Gross Tax -  
1st Installment \$1,150.77

Credits

8840

Net Tax This Period \$1,150.77  
Prepayment \$0.00

**Net Due By** July 1, 2020 \$1,150.77  
Delinquent Taxes \$0.00  
Total Due \$1,150.77  
Interest on Delinquent Amounts as of: July 1, 2020

FOR PROPER CREDIT, MAIL PAYMENT WITH LOWER STUB. FOR A RECEIPT ENCLOSE ENTIRE BILL AND A SELF-ADDRESSED STAMPED ENVELOPE.

## Town of Goffstown

TOWN OFFICES  
16 MAIN STREET  
GOFFSTOWN, NH 03045

Map-Lot: 99-4-1  
Location: PUBLIC ROW  
Account No: 16922

Bill #: 2020-1-1908  
Due Date: July 1, 2020

ENERGY NORTH GAS COMPANY  
C/O LIBERTY UTILITIES

15 BUTTRICK RD  
LONDONDERRY, NH 03053-3305

**Net Due By:** July 1, 2020 \$1,150.77  
Delinquent Taxes \$0.00  
Total Due \$1,150.77

\*Interest on Delinquent Amounts as of: July 1, 2020

**APPROVED**

By Cynthia Trottier at 10:58 am, Jun 19, 2020

FOR RECEIPT: Send entire bill &  
Self-addressed stamped envelope



RECEIVED JUN 02 2020

**TOWN OF AUBURN, NH**  
**TAX COLLECTOR**  
 PO Box 146  
 Auburn, NH 03032  
**PROPERTY TAX BILL**

**Tax Collector Hours**  
 Monday 10:00 AM-7:00 PM  
 Tuesday Closed  
 Wed-Thur 8:00 AM-2:00 PM  
 Friday 8:00 AM-12:00 noon  
 Phone # (603)-483-2281

FIRST BILL

TAX YEAR	BILL NUMBER	BILLING DATE	INTEREST RATE	DUE DATE
2020	86397	5/18/2020	8 %	7/6/2020
MAP/PARCEL	LOCATION OF PROPERTY	AREA		
000001-000001-000UTL	UTILITY	0.00		
OWNER OF RECORD	TAX CALCULATION			
LIBERTY UTILITIES ATTN: ACCOUNTS PAYABLE DEPT 15 BUTTRICK RD LONDONDERRY NH 03053-3305	Total Property Tax 672.00 Credits 0.00 First Bill Amount 672.00			
2113	Prepayments 0.00			
8840				
TAX RATES / \$1,000	ASSESSED VALUATION			
Municipal 1.795 Local Ed 6.175 State Ed 0.000 County 0.455 7.565	Building Value 0 Land Value 0 Other Value 79,900 Exemptions 0 Current Use same 0			
TOTAL 8.425	NET VALUE 79,900			
AMOUNT DUE \$ 672.00				
INFORMATION TO TAXPAYERS	PAYMENT POLICIES			
Taxpayers have the right to apply in writing, before March 1st of the year following the mailing of the second-issue (December) tax bill, for an abatement of the assessed tax as provided under RSA 76:16.	When paying in person, please bring the entire bill.			
If you are elderly, disabled, blind, a veteran or veteran's spouse, or are unable to pay taxes due to poverty or other good cause, you may be eligible for a tax exemption, credit, abatement or deferral. For details and application, contact the assessing office at (603) 483-5052. APPLICATIONS FOR EXEMPTIONS AND/OR CREDITS MUST BE FILED ON OR BEFORE APRIL 15TH EACH YEAR.	For payments received by mail: Receipts will be provided to taxpayers returning BOTH portions of the bill WITH a self-addressed, stamped envelope.			
Payment of this bill does not prevent collection of previous unpaid taxes, nor does an error in name of person taxed prevent collection.	The Town does not accept post-dated checks.			
When payment is by check or money order, the bill is not considered paid until check or money order is cleared at bank.	If your bank or mortgage company pays your taxes, please review and forward your bill to them.			
Any bill not paid by the due date is considered delinquent. Interest is calculated at the designated APR on any delinquent bill.	A \$25.00 fee plus all additional delinquency penalties and collection costs will be charged for any check returned by the bank for any reason.			

PLEASE RETURN ENTIRE BOTTOM PORTION OF BILL

Mail  
To: TOWN OF AUBURN  
TAX COLLECTOR  
PO BOX 146  
AUBURN NH 03032-0146

**TOWN OF AUBURN, NH**  
**PROPERTY TAX BILL**

FIRST BILL

2020

MAP/PARCEL	LOCATION OF PROPERTY	BILL NUMBER	DUE DATE
000001-000001-000UTL	UTILITY	86397	7/6/2020

8% APR Interest Charged After 7/6/2020 on First Bill.

AMOUNT DUE

\$

672.00



LIBERTY UTILITIES  
 ATTN: ACCOUNTS PAYABLE DEPT  
 15 BUTTRICK RD  
 LONDONDERRY NH 03053-3305

2113

**APPROVED**

By Cynthia Trottier at 10:59 am, Jun 19, 2020


Please make checks payable to: TOWN OF AUBURN

181



City of Franklin  
316 Central Street  
Franklin, NH 03235

RECEIVED JUN 02 2020



KEYSPAN ENERGY DELIVERY  
% LIBERTY UTILITIES  
15 BUTTRICK ROAD  
LONDONDERRY, NH 03053-3305

8840

2020 CITY OF FRANKLIN PROPERTY TAX -- BILL 1 OF 2

Invoice: 2020P01028405  
Billing Date: 05/29/2020  
Payment Due Date: 07/01/2020  
Amount Due: \$ 45,854.30

8% APR Charged After 07/01/2020

Payment Options online at: [franklin.nhtaxkiosk.com](http://franklin.nhtaxkiosk.com) U.S Mail to: Franklin City Clerk's Office 316 Central St. Franklin, NH 03235 or you may leave your payment in the drop box located on the front door of City Hall. Checks can be made payable to: City of Franklin

Property Owner		Property Description	
Owner: KEYSPAN ENERGY DELIVERY % LIBERTY UTILITIES		Map: 000000	Lot: 000001 Sub: 000000
		Location: GAS SERVICE Acres: 0.000	
Tax Rates	Assessments	Summary Of Taxes	
County: \$ 1.30	Taxable Land: 0	First Bill:	\$ 45,854.30
School: \$ 3.19	Buildings: 4,456,200	- Abated/Paid:	\$ 0.00
Town: \$ 5.80	Total: 4,456,200	- Veteran Credits:	\$ 0.00

10.02

same

Amount Due By 07/01/2020: **\$ 45,854.30**

**APPROVED**

**By Cynthia Trottier at 10:59 am, Jun 19, 2020**

Total Tax Rate: \$ 10.29 \* Net Value: 4,456,200

\* First Bill Tax Rate Equals 1/2 Last Year's Final Tax Rate

2020 CITY OF FRANKLIN PROPERTY TAX -- BILL 1 OF 2

Mailed To:  
KEYSPAN ENERGY DELIVERY  
% LIBERTY UTILITIES  
15 BUTTRICK ROAD  
LONDONDERRY, NH 03053-3305

City of Franklin  
Monday - Friday  
8:15 AM - 5:00 PM  
(603) 934-3109  
Tax Collector: Katie Gargano

Owner: KEYSPAN ENERGY DELIVERY  
% LIBERTY UTILITIES  
Location: GAS SERVICE  
Map: 000000 Lot: 000001 Sub: 000000  
Invoice: 2020P01028405

Amount Due By 07/01/2020: **\$ 45,854.30**

Remit To:  
City of Franklin  
316 Central Street  
Franklin, NH 03235

PAY ONLINE AT: [franklin.nhtaxkiosk.com](http://franklin.nhtaxkiosk.com)  
FEES: \$0.95 FOR ACH, 2.95% FOR DEBIT/CREDIT CARDS

REMITTED AMOUNT: \_\_\_\_\_

RETURN THIS PORTION WITH PAYMENT





# Town of Goffstown

TOWN OFFICES  
16 MAIN STREET  
GOFFSTOWN, NH 03045

## PROPERTY TAX


BILL FOR TAX YEAR 2020 Period 1

Bill #: 2020-1-1909  
**Due Date: July 1, 2020**  
Billing Date: May 18, 2020

**Property**  
Map-Lot: 99-4-2  
Location: DISTRIBUTION  
Account No: 15847

ENERGY NORTH GAS COMPANY  
C/O LIBERTY UTILITIES

15 BUTTRICK RD  
LONDONDERRY, NH 03053-3305



RECEIVED JUN 02 2020

### Tax Rate Information

COUNTY TAX	0.550	1,900.36
LOC SCHOOL	6.640	22,942.53
TOWN TAX	4.070	14,062.66
	0.000	0.00
<b>Total</b>	<b>11.26</b>	<b>38,905.55</b>

11.36

TAX RATE BASED ON GROSS VALUE

Make checks payable to: **TOWN OF GOFFSTOWN**  
*Important Information Located on Back*

SEE BELOW FOR AMOUNT DUE

Town Hall Hours  
Monday-Friday 8:00 am-4:00 pm

Unpaid balances accrue interest at 8% per annum after due date.

### ASSESSED VALUE AND EXEMPTIONS

Land	\$55,200
Building	\$3,400,000
Current Use Land	\$0
Gross Assesed Value	\$3,455,200
Exemption	Same
Net Assesed Value	\$3,455,200

### PROPERTY TAX AND CREDIT

Estimated Gross Tax - 1st Installment	\$38,905.55
Credits	8840
Net Tax This Period	\$38,905.55
Prepayment	\$0.00
<b>Net Due By July 1, 2020</b>	<b>\$38,905.55</b>
Delinquent Taxes	\$0.00
Total Due	\$38,905.55
Interest on Delinquent Amounts as of: July 1, 2020	

FOR PROPER CREDIT, MAIL PAYMENT WITH LOWER STUB. FOR A RECEIPT ENCLOSE ENTIRE BILL AND A SELF-ADDRESSED STAMPED ENVELOPE.

## Town of Goffstown

TOWN OFFICES  
16 MAIN STREET  
GOFFSTOWN, NH 03045

Map-Lot: 99-4-2  
Location: DISTRIBUTION  
Account No: 15847

Bill #: 2020-1-1909  
Due Date: July 1, 2020

ENERGY NORTH GAS COMPANY  
C/O LIBERTY UTILITIES

15 BUTTRICK RD  
LONDONDERRY, NH 03053-3305

**Net Due By: July 1, 2020** \$38,905.55  
Delinquent Taxes \$0.00  
Total Due \$38,905.55

\*Interest on Delinquent Amounts as of: July 1, 2020

**APPROVED**

By Cynthia Trottier at 10:59 am, Jun 19, 2020

FOR RECEIPT: Send entire bill &  
Self-addressed stamped envelope





## Town of Milford

Tax Collector

P O Box 981036

Boston, MA 02298-1036

2020

Installment 1 of 2

## PROPERTY TAX BILL

Customer Copy

Keep this portion for your records

IMPORTANT TAXPAYER INFORMATION ON BACK

Owner <b>ENERGYNORTH NATURAL GAS INC</b>			Property Location <b>0 PIPELINES, ROW</b>				
<div style="border: 1px solid green; padding: 2px; display: inline-block;"> <b>APPROVED</b>  <i>By Cynthia Trottier at 11:00 am, Jun 19, 2020</i> </div>							
Bill Date <b>05/27/2020</b>	Bill Number <b>5716</b>	Customer Number <b>918110</b>	Parcel <b>055-007-000-000</b>				Tax Year <b>2020</b>
Unpaid Taxes are Subject to Interest at		Local School Tax <b>17.19</b>	State Education Tax <b>1.93</b>	Town Tax <b>5.74</b>	County Tax <b>1.11</b>	Village District Tax <b>0.00</b>	Total Tax Rate <b>25.97</b> <i>same</i>
<b>2.5%</b>		<b>07/01/2020</b>	<b>\$39,751.81</b>	<b>\$4,463.12</b>	<b>\$13,273.73</b>	<b>\$2,566.87</b>	Tax Dollars by Rate
Valuations		Total Gross Tax <b>\$60,055.53</b>					
Land <b>\$0</b>		Less Credits/Abatements <b>.00</b>					
Buildings <b>\$4,996,300</b> ✓		Less Prepayments <b>.00</b>					
Exemptions		<i>8840</i> <b>Included State Ed</b>					
Total Exemptions <b>\$0</b>		<div style="border: 1px solid red; padding: 5px; display: inline-block;"> <b>(CMT) 6/19/20 - will contact town about State ED Tax.</b> </div>					
Taxable Valuation <b>\$4,996,300</b>		Due Date <b>07/01/2020</b>		Total Due this Bill			
<i>same</i>							
Previous unpaid taxes are listed below. Interest is shown as of due date. Please call for a payoff amount.							
Year	Date	Balance	Interest	Year	Date	Balance	Interest
Previous Unpaid Taxes Due - Includes Interest Thru Due Date.				Total Previous Unpaid Taxes Due			
				<b>\$0.00</b>			

**(BH) 8/18/21 State Ed tax is not included in total amount due. State Ed rate is excluded in calculation in total amount due despite the total rate shown on the bill**

Detach and return the below portion with your payment

Remit To:

Town of Milford

c/o Citizens Bank

P O Box 981036

Boston, MA 02298-1036

2020

## PROPERTY TAX BILL

Remit Copy

Please write your parcel number on your check and enclose this portion of the bill with your payment.  
**Make checks payable to: Town of Milford**

Bill Number <b>5716</b>	Bill Date <b>05/27/2020</b>	Parcel <b>055-007-000-000</b>	Property Location <b>0 PIPELINES, ROW</b>
Due Date			<b>07/01/2020</b>
Total Amount Due			<b>\$60,055.53</b>

ENERGYNORTH NATURAL GAS INC  
 % LIBERTY UTILITIES  
 ATTN: ACCOUNTS PAYABLE DEPT.  
 15 BUTTRICK RD  
 LONDONDERRY, NH 03053

00002082020600005716600060055530



**Town of Milford**

Tax Collector

P O Box 981036

Boston, MA 02298-1036

**2020**

Installment 1 of 2

**PROPERTY TAX BILL****Customer Copy**

Keep this portion for your records

**IMPORTANT TAXPAYER INFORMATION ON BACK**

RECEIVED JUN - 2 2020

Owner			Property Location				
ENERGYNORTH NATURAL GAS INC			0 BRIARCLIFF DR				
Bill Date	Bill Number	Customer Number	Parcel			Tax Year	
05/27/2020	3007	918158	036-183-000-000			2020	
Unpaid Taxes are Subject to		Local School Tax	State Education Tax	Town Tax	County Tax	Village District Tax	Total Tax Rate
Interest at	After Due Date	17.19	1.93	5.74	1.11	0.00	25.97 <i>same</i>
2.5%	07/01/2020	\$521.13	\$58.51	\$174.01	\$33.65	\$0.00	Tax Dollars by Rate
Valuations		Total Gross Tax					\$787.31
Land \$65,500		Less Credits/Abatements					.00
Buildings \$0		Less Prepayments					.00
Exemptions		<div style="border: 1px solid red; padding: 5px; display: inline-block;"> (CMT) 6/19/20  - will contact town about State ED Tax </div>					<i>8840</i> <i>Include State Ed.</i>
Total Exemptions <i>same</i> \$0							
Taxable Valuation \$65,500		<b>Total Due this Bill</b>					<b>\$787.31</b>
Previous unpaid taxes are listed below. Interest is shown as of due date. Please call for a payoff amount.							
Previous Unpaid Taxes Due - Includes Interest Thru Due Date.				Total Previous Unpaid Taxes Due			
Year	Date	Balance	Balance	Interest			
		(BH) 8/18/21 State Ed tax is not included in total amount due. State Ed rate is excluded in calculation in total amount due despite the total rate shown on the bill			\$0.00		

**APPROVED**

By Cynthia Trottier at 11:01 am, Jun 19, 2020

Detach and return the below portion with your payment



Remit To:

**Town of Milford**

c/o Citizens Bank

P O Box 981036

Boston, MA 02298-1036

**2020**

RECEIVED JUN - 2 2020

**PROPERTY TAX BILL****Remit Copy**Please write your parcel number on your check and enclose this portion of the bill with your payment.  
**Make checks payable to: Town of Milford**

Bill Number	Bill Date	Parcel	Property Location
3007	05/27/2020	036-183-000-000	0 BRIARCLIFF DR
Due Date			07/01/2020
Total Amount Due			\$787.31

ENERGYNORTH NATURAL GAS INC  
% LIBERTY UTILITIES  
ATTN: ACCOUNTS PAYABLE DEPT  
15 BUTTRICK RD  
LONDONDERRY, NH 03053

000020&amp;20206000030072000007&amp;7317



# TOWN OF HOLLIS

Tax Collector's Office  
7 Monument Square  
Hollis, NH 03049  
tax@hollisnh.org  
(603) 465-2209 x 104  
Hours: Mon. – Fri. 8 am - 3 pm



2781 9 9 \*\*\*\*\*AUTO\*\*ALL FOR AADC 030  
ENERGY NORTH GAS CO  
DBA LIBERTY UTILITIES CORP  
ATTN ACCOUNTS PAYABLE  
15 BUTTRICK ROAD  
LONDONDERRY NH 03053-3305

8840

## ASSESSED VALUE AND EXEMPTIONS

Land	\$0.00
Building	\$250,500.00
Current Use	\$0.00
<b>Gross Value</b>	<b>\$250,500.00</b>

## Exemptions

**Net Assessed Value** **\$250,500.00**

## 2020 SEMI-ANNUAL PROPERTY TAX BILL

### FIRST INSTALLMENT

8.0% APR Interest Charged after 7/1/2020

Due Date: 7/1/2020

Bill Date: 5/29/2020

Property	
Map Lot:	056-027-001
Location:	SILVER LAKE RD
Account ID:	3356

Tax Rate Information			
Town	5.81	\$1,455.00	27.67%
County	1.14	\$286.00	5.43%
School	14.05	\$3,520.00	66.9%
State Ed	0	\$0.00	0%
<b>Total</b>	<b>21</b>	<b>\$5,261.00</b>	<b>100.00%</b>

same

## PROPERTY TAX AND CREDITS

Total Gross Property Tax \$5,261.00

## Credits

**Net Property Tax** **\$5,261.00**

Previously Billed	\$0.00
Prior Bill Payments	\$0.00
Prepaid	\$0.00
Interest Due	\$0.00

**Due By: 7/1/2020** **\$2,631.00**

\*\*\* PLEASE READ THE BACK OF THIS BILL FOR IMPORTANT INFORMATION \*\*\*

## MAKE CHECK PAYABLE TO: TOWN OF HOLLIS

For receipt: Send Entire Bill and Stamped,  
Self-addressed Envelope

Owner of Record: ENERGY NORTH GAS CO

DBA LIBERTY UTILITIES CORP  
ATTN ACCOUNTS PAYABLE  
15 BUTTRICK ROAD  
LONDONDERRY NH 03053-3305

## 2020 SEMI-ANNUAL PROPERTY TAX BILL

8.0% APR Interest Charged after 7/1/2020

Map - Lot: 056-027-001  
Location: SILVER LAKE RD  
Account ID: 3356

**DUE DATE:** **7/1/2020**  
**PAY THIS AMOUNT** **\$2,631.00**

**APPROVED**

By Cynthia Trottier at 11:01 am, Jun 19, 2020





# TOWN OF AMHERST

TAX COLLECTOR  
c/o CITIZENS BANK  
P.O. BOX 9695  
MANCHESTER, NH 03108-9695

Reference No. 2020-1-1616234

Mailing Date: 6/1/2020

Due Date: 7/1/2020

## Property

Map-Lot: 002-033-008

Location: CALDWELL DR, 8

## PROPERTY TAX

BILL FOR TAX YEAR 2020

ENERGYNORTH NATURAL GAS INC  
C/O LIBERTY UTILITIES  
15 BUTTRICK RD

LONDONDERRY

NH 03053

RECEIVED JUN - 2 2020

### Tax Rate Information

County	1.20	\$ 4,700.00
School	17.92	\$ 70,191.00
Town	5.60	\$ 21,935.00
	0.00	\$ 0.00
<b>Total</b>	<b>24.72</b>	<b>\$96,826.00</b>

TAX RATE PER 1,000.00 OF NET ASSESSED VALUE

same

Make checks payable to: Tax Collector, Town of Amherst

Important information located on back

**PLEASE NOTE:** In an effort to provide relief to property owners that have suffered financial hardship due to the COVID-19 Pandemic, the 8% APR interest charge for this invoice will not begin until December 2, 2020. Those property owners that have not experienced a financial hardship are encouraged to provide payment on or before the due date of July 1, 2020.

**ONLINE PAYMENT OPTIONS AVAILABLE AT [www.amherstnh.gov/tax-collector](http://www.amherstnh.gov/tax-collector). (See reverse)**

### ASSESSED VALUE AND EXEMPTIONS

Land	297,500.00
Building	3,619,400.00

Gross Value \$ 3,916,900.00

### Exemptions

Net Assessed Value \$ 3,916,900.00

same

### PROPERTY TAX AND CREDITS

Total Gross Property Tax	96,826.00
Credits	

8840

Net Property Tax \$ 96,826.00

Net Tax This Period 48,413.00

+Previously Billed	0.00
-Payments Received	0.00

Due By: 7/1/2020 \$ 48,413.00

Mail payment with lower portion. If receipt is req

**APPROVED**

By Cynthia Trottier at 11:01 am, Jun 19, 2020



## TOWN OF AMHERST

TAX COLLECTOR  
c/o CITIZENS BANK  
P.O. BOX 9695  
MANCHESTER, NH 03108-9695

Account ID: 1221

Map-Lot: 002-033-008

Location: CALDWELL DR, 8

Reference Number

2020-1-1616234

Due Date: 7/1/2020

ENERGYNORTH NATURAL GAS INC  
C/O LIBERTY UTILITIES  
15 BUTTRICK RD

LONDONDERRY

NH 03053

PAY THIS AMOUNT

\$48,413.00

0001616234 00001221 060120 2020013 0004841300 9





# TOWN OF AMHERST

TAX COLLECTOR  
c/o CITIZENS BANK  
P.O. BOX 9695  
MANCHESTER, NH 03108-9695

Reference No. 2020-1-1616233  
Mailing Date: 6/1/2020  
Due Date: 7/1/2020

**Property**  
Map-Lot: 002-033-007  
Location: CALDWELL DR,

## PROPERTY TAX

BILL FOR TAX YEAR 2020

ENERGYNORTH NATURAL GAS INC  
C/O LIBERTY UTILITIES  
15 BUTTRICK RD

LONDONDERRY

NH 03053

### Tax Rate Information

County	1.20 \$	401.00
School	17.92 \$	5,982.00
Town	5.60 \$	1,869.00
	0.00 \$	0.00
<b>Total</b>	<b>24.72</b>	<b>\$8,252.00</b>

TAX RATE PER 1,000.00 OF NET ASSESSED VALUE

**Make checks payable to: Tax Collector, Town of Amherst**

Important Information Located on back

**PLEASE NOTE:** In an effort to provide relief to property owners that have suffered financial hardship due to the COVID-19 Pandemic, the 8% APR interest charge for this invoice will not begin until December 2, 2020. Those property owners that have not experienced a financial hardship are encouraged to provide payment on or before the due date of July 1, 2020.

**ONLINE PAYMENT OPTIONS AVAILABLE AT [www.amherstnh.gov/tax-collector](http://www.amherstnh.gov/tax-collector). (See reverse)**

### ASSESSED VALUE AND EXEMPTIONS

Land 333,800.00

Gross Value \$ 333,800.00

Exemptions

Net Assessed Value \$ 333,800.00

### PROPERTY TAX AND CREDITS

Total Gross Property Tax 8,252.00  
Credits

8840

Net Property Tax \$ 8,252.00

Net Tax This Period 4,126.00

+Previously Billed 0.00  
-Payments Received 0.00

Due By: 7/1/2020 \$ 4,126.00

Mail payment with lower portion. If receipt is required, enclose a self addressed stamped envelope.



## TOWN OF AMHERST

TAX COLLECTOR  
c/o CITIZENS BANK  
P.O. BOX 9695  
MANCHESTER, NH 03108-9695

Account ID: 1222

Map-Lot: 002-033-007

Reference Number

Location: CALDWELL DR,

2020-1-1616233

Due Date: 7/1/2020

ENERGYNORTH NATURAL GAS INC  
C/O LIBERTY UTILITIES  
15 BUTTRICK RD

LONDONDERRY

NH 03053

**PAY THIS AMOUNT**

**\$4,126.00**

**APPROVED**

By Cynthia Trottier at 11:01 am, Jun 19, 2020

0001616233 00001222 060120 2020013 0000412600 0



# Town of Derry Real Estate Tax Bill

14 Manning Street, Derry, NH 03038

First Bill

8.00% APR Interest Charged After the Due Date

TAX YEAR	BILL NUMBER	BILLING DATE	INTEREST DATE	DUE DATE
2020	3619	05/14/2020	07/02/2020	07/01/2020

PARCEL ID	LOCATION OF PROPERTY
35-102	NH ROUTE 28

OWNER OF RECORD	TAX CALCULATION
-----------------	-----------------

ENERGY NORTH NATURAL GAS INC  
C/O LIBERTY UTILITIES  
15 BUTTRICK RD  
LONDONDERRY, NH 03053

Gross Tax \$47,828.22  
Less Tax Payments \$-0.00  
Less Credits \$0.00

RECEIVED JUN - 2 2020

8846

Interest  
**Amount Due** \$47,828.22  
**07/01/2020**

ASSESSED VALUATION	TAX DOLLARS BY RATE	%	TAX RATE PER \$1000	INSTALLMENTS
Buildings \$3,975,746	Municipal \$15,346.38	32	Municipal \$3.860	First Bill \$47,828.22
Land Value \$	School \$30,533.72	64	School \$7.680	Second Bill \$0.00
Exemptions \$	ED. Tax \$	0	ED. Tax	
	County \$1,948.12	4	County \$0.490	
<b>NET VALUE</b> \$3,975,746	<b>TOTAL</b> \$47,828.22		<b>TOTAL</b> \$12.030	

## INFORMATION FOR TAXPAYER

The Taxpayer has the right to apply in writing, by March 1st after the notice of the tax, to the selectmen or assessor(s) for an abatement or deferral of the assessed tax as provided under RSA's 76:16 and 72:38-a.

For more information please see the reverse side of this bill.

## Tax Collector Information

(603) 432-6106  
M-F 7 am - 5 pm  
Please verify office hours due to Covid-19 at derryNH.org

Please make checks payable to:  
And mail to:

**Tax Collector - Derry**  
P.O. Box 9673  
Manchester, NH 03108-9673

# APPROVED

By Cynthia Trottier at 11:02 am, Jun 19, 2020

Please detach and return with your payment

## Town of Derry Real Estate Tax Bill

14 Manning Street, Derry, NH 03038

First Bill

TAX YEAR	BILL NUMBER	BILLING DATE	INTEREST DATE	DUE DATE
2020	3619	05/14/2020	07/02/2020	07/01/2020

PARCEL ID	LOCATION OF PROPERTY	CURRENT AMOUNT DUE
35-102	NH ROUTE 28	\$47,828.22

OWNER OF RECORD
-----------------

ENERGY NORTH NATURAL GAS INC  
C/O LIBERTY UTILITIES  
15 BUTTRICK RD  
LONDONDERRY, NH 03053

Please write your parcel number  
on your check and enclose this  
portion of the bill with your  
payment.

Make checks payable to:  
Tax Collector - Derry

25922082020600003619400047828223



**APPROVED**

By Cynthia Trottier at 11:02 am, Jun 19, 2020

Docket No. DG 21-128  
Attachment 5

RECEIVED JUN 18 2020

Tax Collector  
PO Box 489 45 Beacon St East  
Laconia, NH 03247  
www.laconianh.gov

City of Laconia  
Real Estate Tax Bill  
1100 2020 1st Half Tax Bill

(603) 527-1269  
8:30 - 4:30 Mon. - Fri.  
Make Checks Payable To:  
City of Laconia

Tax Year	Acct. No.	Bill No.	Bill Date	Interest Rate	Due Date
2020	2254	362118	5/29/2020	8% if paid after:	7/01/2020
Map/Parcel No.	Location of Property				Area
425/44/83/1	CHURCH ST				0.00
Owner of Record			Tax Calculation		
KEYSPAN ENERGY DELIVERY/AKA LIBERTY UTIL C/O ACCOUNTS PAYABLE DEPT 15 BUTTRICK RD LONDONDERRY, NH 03053			Prior Years Due		
			GrossTax	8840	\$126,928.00
			July Tax		\$126,928.00
Tax Rate	Assessed Valuation		Less: Veteran Credit		
City Tax Rate	4.050	Land Value	Prepayments		
County Tax Rate	0.630	Building Value	Net July Tax		
Local School	4.600	Total Value			
State Ed. Rate	0.000	- Exemptions			
	9.38				
Total	9.28	Net Value	13,677,520	Amount to Pay	\$126,928.00

**INFORMATION FOR TAXPAYERS**

\*Plus interest on July Bill if Applicable

1. Please use account number on checks and all inquiries. Payable to "City of Laconia."
2. REMITTAL PORTION MUST ACCOMPANY PAYMENT. Cancelled check is your receipt. If return receipt is desired send ENTIRE bill and a self-addressed stamped envelope. NO STAMP - NO ENVELOPE - NO RECEIPT.
3. Taxes are not considered paid until check clears. A fee is charged on all checks returned for any reason.
4. The taxpayer may, by March 1 following the date of notice of tax, and not afterward, apply in writing to the Assessors for a tax abatement. Wait for December bill.
5. Valuation questions must be to Assessors (not Tax Collector) 527-1268.
6. You are responsible for forwarding your bill to your escrow agent. We suggest you make an extra copy for your records.
7. Interest and fees are collected first where applicable. Balance of payment will be applied to principal.
8. **Unpaid Accounts after January next year will be subject to tax lien and additional charges.**
9. There is a fee of \$1.00 per account for payment histories or research of records.
10. July tax = Valuation x 1/2 prior years rate. December tax = Valuation x current rate less amount of July bill.
11. Payment of this bill does not prevent collection of previous unpaid taxes nor does an error in name of person taxed prevent collection.
12. Tax year is April 1 to March 31. RSA 76:2
13. If you are elderly, disabled, blind, a veteran or surviving spouse of a veteran, or are unable to pay taxes due to poverty or other good cause, you may be eligible for a tax exemption, credit, abatement or deferral. Must be your primary residence to qualify. For details and application contact the Board of Assessors, 45 Beacon Street E., Laconia, NH 03246, phone: 527-1268.
14. Credit cards are accepted online and in person only. Convenience fees are applied to all credit card transactions.

PLEASE KEEP THIS ENTIRE UPPER PORTION OF BILL FOR YOUR RECORDS.

detach here		TO INSURE PROPER CREDIT, RETURN ENTIRE BOTTOM PORTION OF BILL				detach here	
Tax Collector		City of Laconia				Prior Years Due	
PO Box 489 45 Beacon St East		Real Estate Tax Bill					
Laconia, NH 03247							
FOR RECEIPT, PLEASE SEND A SELF-ADDRESSED STAMPED ENVELOPE WITH THE ENTIRE BILL							
Map/Parcel No.		Location of Property		Tax Year	Acct. No.	Bill No.	Due Date
425/44/83/1		CHURCH ST		2020	2254	362118	7/01/2020
8% APR Interest Charged After:				7/01/2020	Amount to Pay		\$126,928.00

Net July Tax \$126,928.00  
Address Changes:

KEYSPAN ENERGY DELIVERY/AKA LIBERTY UTIL  
C/O ACCOUNTS PAYABLE DEPT  
15 BUTTRICK RD  
LONDONDERRY, NH 03053

PLEASE RETURN THIS REMITTAL PORTION WITH YOUR PAYMENT



TOWN OF BOSCAWEN  
TAX COLLECTOR  
116 NORTH MAIN STREET  
BOSCAWEN, NH 03303  
Temp - Return Service Requested

RECEIVED NOV 13 2020

LIBERTY UTILITIES  
ATTN: ACCOUNTS PAYABLE  
15 BUTTRICK RD  
LONDONDERRY, NH 03053

2020 BOSCAWEN PROPERTY TAX -- BILL 2 OF 2

Invoice: 2020P02013601  
Billing Date: 11/09/2020  
Payment Due Date: 12/15/2020  
Amount Due: \$ 14,546.00

8% APR Charged After 12/15/2020

Property Owner		Property Description	
Owner: LIBERTY UTILITIES		Map: 000099	Lot: 000002 Sub: 000000
ATTN: ACCOUNTS PAYABLE		Location: BOSCAWEN Acres: 0.000	
Tax Rates	Assessments	Summary Of Taxes	
County: \$ 2.55	Land: 0	Total Tax:	\$ 26,126.00
School: \$ 14.11	Current Use Credit: 0	- First Bill:	\$ 11,580.00
Town: \$ 8.25	Buildings: 1,048,800	- Abated/Paid:	\$ 0.00
Water Dist:	Total: 1,048,800	- Veteran Credits:	\$ 0.00

RECEIVED NOV 13 2020

Amount Due By 12/15/2020: **\$ 14,546.00**

Total Tax Rate: \$ 24.91 Net Value: 1,048,800

8840

old rate 26.13 > new rate 24.91  
old value \$886,700 > new value 1,048,000  
due 12/15/20 (CG)

Mailed  
LIBERTY UTILITIES  
ATTN:  
15 BUTTRICK RD  
LONDONDERRY, NH 03053

2020 BOSCAWEN PROPERTY TAX -- BILL 2 OF 2

TOWN OF BOSCAWEN  
Mon.- Thur. 8:30-12:00 & 1:00-4:30  
Thur. - until 5:30  
603-753-9188  
Tax Collector: NICOLE E. HOYT

Owner: LIBERTY UTILITIES  
ATTN: ACCOUNTS PAYABLE

Location: BOSCAWEN  
Map: 000099 Lot: 000002 Sub: 000000  
Invoice: 2020P02013601

Amount Due By 12/15/2020: **\$ 14,546.00**

RECEIVED NOV 13 2020

Remit To:  
TOWN OF BOSCAWEN  
TAX COLLECTOR  
116 NORTH MAIN STREET  
BOSCAWEN, NH 03303  
Temp - Return Service Requested

**APPROVED**

By Cynthia Trottier at 10:19 am, Nov 24, 2020

Pay Online at [boscawen.nhtaxkiosk.com](https://boscawen.nhtaxkiosk.com)

RETURN THIS PORTION WITH PAYMENT

REMITTED AMOUNT: 191



**APPROVED**

By Cynthia Trottier at 8:00 am, Dec 09, 2020

8840

Old tax value 2840200 vs new tax value 2592200

old rate 24.37 vs new rate 23.25

due 12/28/20 LP

<b>Remit To</b>		<b>2020 NORTHFIELD PROPERTY TAX – BILL 2 OF 2</b>	
TOWN OF NORTHFIELD C/O NORTHFIELD TOWN HALL 27 SULLY STREET NORTHFIELD, NH 03276		KEYSPAN ENERGY DELIVERY	
RECEIVED DEC 01 2020		<b>Map</b>	<b>Lot</b>
		000999	000001
		<b>Sub</b>	000001
		<b>Net Value</b>	\$ 2,592,200
		<b>Property Location</b>	<b>Acres</b>
		NATURAL GAS INC.	0.000
<b>8% APR Charged After 12/28/2020</b>		<b>Invoice</b>	<b>Summary of Taxes</b>
FOR RECEIPT BY MAIL PLEASE ENCLOSE A SELF ADDRESSED STAMPED ENVELOPE		2020P02015103	<b>Total Tax:</b> \$ 60,269.00
<b>Billed To</b>		<b>Billing Date</b>	- 1st Bill: \$ 34,622.00
KEYSPAN ENERGY DELIVERY C/O LIBERTY UTILITIES, AP DEPT 15 BUTTRICK ROAD LONDONDERRY, NH 03053		11/20/2020	- Abated/Paid: \$ 0.00
		<b>Payment Due Date</b>	- Vet. Credits: \$ 0.00
		12/28/2020	
		<b>Amount Due:</b>	<b>\$ 25,647.00</b>
		<b>Amount Enclosed:</b>	

Please return top copy with your payment.

<b>Tax Collector Office Hours</b>		<b>2020 NORTHFIELD PROPERTY TAX – BILL 2 OF 2</b>	
TOWN OF NORTHFIELD Mon, Thurs & Friday 8:30-5:00; Tues 8:30-7:00; Wed 8:30-12:30 (603) 286-4482 Tax Collector: Cindy L. Caveney FOR RECEIPT BY MAIL PLEASE ENCLOSE A SELF ADDRESSED STAMPED ENVELOPE		KEYSPAN ENERGY DELIVERY	
		<b>Map</b>	<b>Lot</b>
		000999	000001
		<b>Sub</b>	000001
		<b>Pg-Line</b>	0151-03
		<b>Property Location</b>	<b>Acres</b>
		NATURAL GAS INC.	0.000
<b>Tax Rates</b>		<b>Assessments</b>	<b>Invoice</b>
County: \$ 2.87	Taxable Land: 0	2020P02015103	<b>Summary Of Taxes</b>
School: \$ 10.68	Buildings: 2,592,200	<b>Billing Date</b>	<b>Total Tax:</b> \$ 60,269.00
Town: \$ 7.11	Total: 2,592,200	11/20/2020	- 1st Bill: \$ 34,622.00
		<b>Payment Due Date</b>	- Abated/Paid: \$ 0.00
FIRE \$ 2.59		12/28/2020	- Vet. Credits: \$ 0.00
		<b>Interest Rate</b>	<b>Amount Due:</b> \$ 25,647.00
		8% APR After 12/28/2020	

RECEIVED DEC 01 2020

<b>Total Tax Rate:</b>	<b>\$ 23.25</b>	<b>Net Value:</b>	<b>2,592,200</b>
------------------------	-----------------	-------------------	------------------

Keep this copy for your records.



**TOWN OF BOW, NH**  
**MRIDULA NAIK - TAX COLLECTOR**  
**10 GRANDVIEW ROAD**  
**BOW, NH 03304**  
**REAL ESTATE TAX BILL**

Docket No. DG 21-128  
 Attachment 5  
 MONDAY - FRIDAY  
 7:30 AM TO 4:00 PM  
 (603) 223-3980  
 WWW.BOWNH.GOV

**SECOND BILL**

TAX YEAR	BILL NUMBER	BILLING DATE	INTEREST RATE	DUE DATE
2020	2020-2-125102	12/17/2020	8 %	1/21/2021
MAP/PARCEL	LOCATION OF PROPERTY			AREA
0-9-99	MAINS + SERVICES			0.00
OWNER OF RECORD			TAX CALCULATION	
LIBERTY UTILITIES ATTN: ACCOUNTS PAYABLE 15 BUTTRICK RD LONDONDERRY NH 03053-3305  2771			RECEIVED DEC-22 2020	
			Municipal Tax Amount 44,446.03	
			School Tax Amount 87,766.85	
			State Tax Amount 0.00	
			County Tax Amount 15,878.05	
TAX CALCULATION			ASSESSED VALUATION	
Municipal 7.110			Building Value 6,251,200	
School 14.040			Land Value 0	
State 0.000			Exemptions 0	
County 2.540			Current Use 0	
TOTAL 23.690			NET VALUE 6,251,200	
			Tax Credits 0.00	
			PAY THIS AMOUNT \$ 78,317.00	

INFORMATION TO TAXPAYERS	PAYMENT POLICIES
<p>IF YOU ARE ELDERLY, DISABLED, BLIND, A VETERAN OR VETERAN'S SURVIVING SPOUSE, OR ARE UNABLE TO PAY TAXES DUE TO POVERTY OF EXEMPTION, APPLICATION BEFORE APRIL 1ST.</p> <p>THE TAXPAYER IS NOT ELIGIBLE FOR AN ABATEMENT.</p> <p>REAL ESTATE TAX PAYMENTS WILL BE APPLIED FIRST TO THE OLDEST DELINQUENT REAL ESTATE TAXES ON THE INDICATED PROPERTY UNLESS DIRECTED OTHERWISE.</p> <p>TAXPAYERS DESIRING ANY INFORMATION IN REGARD TO TAXATION OR CORRECTION OF ERRORS SHOULD CALL (603) 223-3973, NOT THE TAX COLLECTOR. THE TAX YEAR IS APRIL 1 - MARCH 31. TAX BILLS ARE MAILED TO THE LAST KNOWN ADDRESS AS OF APRIL 1ST.</p>	<ul style="list-style-type: none"> <li>• POST-DATED CHECKS CANNOT BE ACCEPTED, AND WILL BE RETURNED TO TAXPAYER.</li> <li>• A \$25.00 FEE PLUS ALL ADDITIONAL DELINQUENCY PENALTIES AND COLLECTION COSTS WILL BE CHARGED FOR ANY CHECK RETURNED BY THE BANK FOR ANY REASON.</li> <li>• PAYMENT OF THIS BILL DOES NOT PREVENT THE COLLECTION OF PREVIOUS UNPAID TAXES, NOR DOES AN ERROR IN THE NAME OF THE PERSON(S) TAXED PREVENT COLLECTION.</li> <li>• IF YOU ARE NOT THE PRESENT OWNER OF THIS PROPERTY, PLEASE FORWARD TO THE PROPER OWNER. THE TAX COLLECTOR IS NOT RESPONSIBLE FOR PAYMENT ON THE WRONG TAX BILL.</li> <li>• IF THIS BILL IS PAID BY CHECK OR MONEY ORDER, IT IS NOT CONSIDERED PAID UNTIL THE CHECK OR MONEY ORDER IS CLEARED BY THE BANK.</li> <li>• PLEASE MAKE CHECK PAYABLE TO "TOWN OF BOW".</li> <li>• WHEN PAYING IN PERSON, PLEASE BRING ENTIRE BILL.</li> </ul>

DETACH HERE

TO ENSURE PROPER CREDIT, PLEASE RETURN ENTIRE BOTTOM PORTION OF BILL

DETACH HERE

Please do not staple checks

**TOWN OF BOW, NH**  
**REAL ESTATE TAX BILL**



MAP/PARCEL	LOCATION OF PROPERTY	TAX YEAR	BILL NUMBER	DUE DATE
0-9-99	MAINS + SERVICES	2020	2020-2-125102	1/21/2021

8% APR Interest Charged After 07/01/2020 on First Bill.  
 8% APR Interest Charged After 1/21/2021 on Second Bill.



LIBERTY UTILITIES  
 ATTN: ACCOUNTS PAYABLE  
 15 BUTTRICK RD  
 LONDONDERRY NH 03053-3305



**PAY THIS AMOUNT**

**\$**

**78,317.00**



TOWN OF LOUDON  
55 South Village Road Suite 3  
Loudon, NH 03307  
Temp - Return Service Requested

8840

old rate 20.74 &gt; new rate 20.73

old value \$11,279,000 &gt; new rate \$9,869,800

Due 12/21 (CG)



LIBERTY UTILITIES  
ATTN: ACCOUNTS PAYABLE  
15 BUTTRICK ROAD  
LONDONDERRY, NH 03053

FY: 2020

## 2020 LOUDON PROPERTY TAX -- BILL 2 OF 2

Invoice: 2020P02020107

Billing Date: 11/17/2020

Payment Due Date: 12/21/2020

Amount Due: \$ 87,751.00

8% APR Charged After 12/21/2020

**APPROVED**

By Cynthia Trottier at 8:41 am, Nov 23, 2020

Property Owner				Property Description					
Owner: LIBERTY UTILITIES				Map: 000070		Lot: 000004		Sub: 000000	
ATTN: ACCOUNTS PAYABLE				Location: VARIOUS Acres: 0.000					
Tax Rates		Assessments		Summary Of Taxes					
County:	\$ 2.96	Taxable Land:	0	Total Tax:		\$ 204,601.00			
School:	\$ 12.93	Buildings:	9,869,800	- First Bill:		\$ 116,850.00			
Town:	\$ 4.84	Total:	9,869,800	- Abated/Paid:		\$ 0.00			
				- Veteran Credits:		\$ 0.00			
				Amount Due By 12/21/2020: <div>\$ 87,751.00</div>					
Total Tax Rate:		\$ 20.73	Net Value:	9,869,800					

Mailed To:  
LIBERTY UTILITIES  
ATTN: ACCOUNTS PAYABLE  
15 BUTTRICK ROAD  
LONDONDERRY, NH 03053

Remit To:  
TOWN OF LOUDON  
55 South Village Road Suite 3  
Loudon, NH 03307  
Temp - Return Service Requested

## 2020 LOUDON PROPERTY TAX -- BILL 2 OF 2

TOWN OF LOUDON

Tuesday 3PM-9PM; Wednesday and Thursday 9AM-4PM

(603) 798-4543

Tax Collector: Helen L. McNeil

Owner: LIBERTY UTILITIES  
ATTN: ACCOUNTS PAYABLE

Location: VARIOUS

Map: 000070

Lot: 000004

Sub: 000000

Invoice: 2020P02020107

Amount Due By 12/21/2020: **\$ 87,751.00**PAY ONLINE AT: [loudon.nhtaxkiosk.com](http://loudon.nhtaxkiosk.com)REMITTED AMOUNT: 194

RETURN THIS PORTION WITH PAYMENT




## SECOND BILL

## TOWN OF ALLENSTOWN, NH

16 SCHOOL ST  
ALLENSTOWN NH 03275  
TAX COLLECTOR - KATHLEEN PELISSIER  
REAL ESTATE TAX BILL

Docket No. DG 21-128  
Attachment 5

HOURS  
MON - THURS 9AM - 4PM  
(603) 485-4276

TAX YEAR	BILL NUMBER	BILLING DATE	INTEREST RATE	DUE DATE
2020	2020P02016406	11/10/2020	8% IF PAID AFTER	12/14/2020
MAP/PARCEL	LOCATION OF PROPERTY			AREA
000400-000001-000000	TRANSMISSION LINES O			0.000
OWNER OF RECORD		TAX CALCULATION		
LIBERTY UTILITIES ATTN: ACCOUNTS PAYABLE 15 BUTTRICK RD LONDONDERRY, NH 03053-3305				
TAX CALCULATION	ASSESSED VALUATION		TOTAL TAX..... 62,514.00	
MUNICIPAL 9.62 SCHOOL 14.89 STATE 0.00 COUNTY 2.76	LAND 0 BUILDINGS 2,292,400 CURR USE 0	FIRST BILL 31,593.00		
		AMOUNT DUE 30,921.00		
TOTAL 27.27		NET VALUE 2,292,400	AMOUNT TO PAY 30,921.00	

INFORMATION TO TAXPAYERS	PAYMENT POLICIES
<p>THE TAXPAYER MAY, BY MARCH 1 FOLLOWING THE DATE OF NOTICE OF THE TAX AND NOT AFTERWARDS, APPLY IN WRITING TO THE BOARD OF ASSESSORS FOR A REASSESSMENT OR DEFERRAL.</p> <p>IF YOU ARE ELDERLY, DISABLED, A WIDOW, OR ARE UNABLE TO PAY FOR OTHER GOOD CAUSE, YOU MAY QUALIFY FOR A CREDIT, ABATEMENT OR DEFERRAL. FOR MORE INFORMATION, CONTACT THE TOWN OF ALLENSTOWN.</p> <p>REAL ESTATE TAX PAYMENT DELINQUENT REAL ESTATE TAX PROPERTY.</p> <p>ALL TAXES ARE ASSESSED ON APRIL 1ST OF EACH YEAR. TAX BILLS ARE MAILED TO THE LAST KNOWN ADDRESS.</p>	<p>PLEASE MAKE CHECK PAYABLE TO TOWN OF ALLENSTOWN. POSTMARK ACCEPTED AS DATE OF PAYMENT.</p> <p>BILL DOES NOT PREVENT THE COLLECTION OF PREVIOUS UNPAID TAXES. AN ERROR IN THE NAME OF THE PERSON(S) TAXED PREVENTS COLLECTION.</p> <p>IF YOU PAY BY CHECK OR MONEY ORDER, IT IS NOT CONSIDERED PAID UNTIL THE CHECK OR MONEY ORDER IS CLEARED BY THE BANK.</p> <p>IF YOU WANT A RECEIPT, PLEASE RETURN THE BILL WITH A STAMPED SELF-ADDRESSED ENVELOPE.</p> <p>IF YOU ARE THE PRESENT OWNER OF THIS PROPERTY, PLEASE FORWARD TO THE PROPER OWNER. THE TAX COLLECTOR IS NOT RESPONSIBLE FOR PAYMENT ON THE WRONG TAX BILL.</p>

8840  
old rate 29.01 > new rate 27.27  
old value \$2,117,300 > new value \$2,292,400  
State Education rate not factored into total rate  
Due 12/14 (CG)

↑ DETACH HERE ↑

TO ENSURE PROPER CREDIT, PLEASE RETURN ENTIRE BOTTOM PORTION OF BILL

↑ DETACH HERE ↑

TOWN OF ALLENSTOWN, NH  
REAL ESTATE TAX BILL

MAP/PARCEL	LOCATION OF PROPERTY	TAX YEAR	BILL NUMBER	DUE DATE
000400-000001-000000	TRANSMISSION LINES O	2020	2020P02016406	12/14/2020

8% APR Interest Charged After  
12/14/2020 On Second Bill

LIBERTY UTILITIES  
ATTN: ACCOUNTS PAYABLE  
15 BUTTRICK RD  
LONDONDERRY, NH 03053-3305

APPROVED

By Cynthia Trottier at 8:41 am, Nov 23, 2020

AMOUNT DUE

30,921.00



**APPROVED**

By Cynthia Trottier at 7:13 am, Nov 13, 2020



**Town of Bedford**  
Office of the Tax Collector  
24 North Amherst Road  
Bedford, New Hampshire 03110

**2020****PROPERTY TAX BILL****Customer Copy**

Keep this portion for your records

OFFICE HOURS: Monday - Friday, 8 a.m. to 4:30 p.m. Tuesday, 7 a.m. to 4:30 p.m.

Customer			Location	
LIBERTY UTILITIES			0 N/A	

Bill Date	Bill Number	Parcel		Tax Year	Interest Rate
10/26/2020	4712	1-1-A		2020	8% APR
Tax Rate Per 1,000	Town Tax	County Tax	Local School Tax	State Education Tax	
18.02	4.24	1.07	12.71		
Tax Dollars by Rate	32,341.45	8,161.64	96,948.06		

Valuations		FIRST BILL		\$52,590.10
LAND	0	SECOND BILL		84,861.05
BUILDING	7,627,700	GROSS TAX		\$137,451.15
Exemptions		LESS VETERANS CREDIT		-0.00
		LESS PAYMENT		-52,590.10
		INTEREST (as of due date)		.00
		AMOUNT DUE		\$84,861.05
		Due Date		12/1/2020

If you are elderly, disabled, blind, a veteran, or veteran's spouse, or are unable to pay taxes due to poverty or other good cause, you may be eligible for a tax exemption, credit, abatement or deferral. For details and application information, contact the Assessing Department at 472-8104.

The taxpayer has the right to apply in writing, by March 1st after the notice of the tax, to the Council or assessor(s) for an abatement or deferral of the assessed tax as provided under RSA 76:16.

In accordance with NH RSA 76:11-b, previous unpaid taxes are listed below. Interest shown is as of current bill due date. Please call for a payoff amount.

Year	Date	Balance	Interest	Total Previous Unpaid Taxes
				\$0.00
Includes Interest Due Thru Due Date of Current Bill				
8840 old rate 16.91 > new rate 18.02 old value 5,054,400 > new value 7,627,700 Due 12/1 (LP)				

Please direct payments made AFTER the due date directly to the Tax Office located at 24 N Amherst Rd, Bedford, NH 03110 - to avoid posting delays.

visit [www.bedfordnh.org](http://www.bedfordnh.org) if you would like information on paying your property tax bill online. It costs just \$0.50 for an Echeck!

If you have additional questions please call: 472-3550 • [www.bedfordnh.org](http://www.bedfordnh.org)

✂ Detach and return the below portion with your payment ✂

Mail payment with this portion to:

**Town of Bedford**  
P.O. Box 9628  
Manchester, NH 03108-9628

**PROPERTY TAX BILL****Remit Copy****2020**

Bill Number	Bill Date	Parcel	Location
4712	10/26/2020	1-1-A	0 N/A
LIBERTY UTILITIES			
ATTN: GERALDINE E DINAPOLI			
15 BUTTRICK RD			
LONDONDERRY, NH 03053			
Due Date			12/1/2020
Amount Due			\$84,861.05

Please write your parcel number on your check and enclose this portion of bill with your payment.  
Make checks payable to: Town of Bedford

00002082020600004712600084861053196



**TOWN OF LITCHFIELD**

Tax Collector's Office

Theresa L. Briand, Tax Collector

2 Liberty Way, Suite #3

Litchfield, NH 03052-2345

(603) 424-4045

Hours: Mon-Fri 8:00 AM - 4 PM

Owner of Record:



2991 8 5 \*\*\*\*\*AUTO\*\*ALL FOR AADC 030

LIBERTY UTILITIES

15 BUTTRICK ROAD

LONDONDERRY NH 03053-3305

**REVIEWED**

By Cynthia Trottier at 7:13 am, Nov 13, 2020

**ASSESSED VALUE AND EXEMPTIONS**

Building \$1,238,900.00  
 Land Value \$0.00  
 Current Use Credits \$0.00

**RECEIVED NOV 03 2020****Exemptions****Net Assessed Value \$1,238,900.00****PAYMENT POLICIES**

- Post-dated checks cannot be accepted, and will be returned to taxpayer.

- 8840**  
old rate 21.35 > new rate 16.87  
old value 1,033,400 > new value 1,238,900  
due 12/1/20 (LP)

On the wrong tax bill.

- If this bill is paid by check or money order, it is not considered paid until the check or money order is cleared by the bank.
- When paying in person, bring entire bill.

Please make check payable to TOWN OF LITCHFIELD

**2020 SEMI-ANNUAL PROPERTY TAX BILL - SECOND INSTALLMENT**

8.00% APR Interest Charged After 12/01/20

Bill Date: 10/23/20

Tax Year: 2020

**Property**

Map-Parcel:	000UTL - 000UTL - 000001	
Location:	LITCHFIELD	
Acres:	0.000	
Tax Rate Per \$1000		Tax Dollars By Rate
Municipal	\$3.92	\$4,856.49
Local School	\$11.99	\$14,854.41
State School	\$0.00	\$0.00
County	\$0.96	\$1,189.34
Total Tax Rate		\$16.87

Total Tax:	\$20,900.00
Veteran's Credit:	\$0.00
<b>Net Property Tax:</b>	<b>\$20,900.00</b>
First Installment Bill:	\$11,037.00
Abated/Prepaid:	\$0.00
<b>Due By: 12/01/20</b>	<b>\$9,863.00</b>
<b>Other Amount Due:</b>	<b>\$0.00</b>

"Other Due Amount(s)" indicates additional balance(s) are existing on this property. Please call for the proper payment amounts.

**INFORMATION TO TAXPAYERS**

- If you are a full time resident and elderly, disabled, blind, a veteran or veteran's spouse, or unable to pay taxes due to poverty or other good cause, you may be eligible for a tax exemption, credit, or deferral. For details, application information and deadlines, contact the assessing department at (603) 424-4045.
- Real estate tax payments will be applied first to the oldest delinquent real estate's taxes (if any) for the indicated property.
- Taxpayers desiring any information regarding assessments or abatements should contact the assessing department at (603) 424-4045.
- All taxes are assessed on April 1st of each year, tax bills are mailed to the last known address

Online Payment Option: [www.litchfieldnh.gov](http://www.litchfieldnh.gov)**2020 SEMI-ANNUAL PROPERTY TAX BILL**

Owner of Record:

LIBERTY UTILITIES

15 BUTTRICK ROAD

LONDONDERRY NH 03053-3305

**FOR RECEIPT:**

Send entire bill &amp; self-addressed stamped envelope

**SECOND INSTALLMENT**

Bill Number:	2020P02025401
Billing Date:	10/23/20
Map-Parcel:	000UTL - 000UTL - 000001
Location:	LITCHFIELD
Due Date:	12/01/20
<b>PAY THIS AMOUNT:</b>	<b>\$9,863.00</b>
<b>AMOUNT ENCLOSED:</b>	
<b>OTHER AMOUNT DUE:</b>	<b>\$0.00</b>



## Town of Derry Real Estate Tax Bill

14 Manning Street, Derry, NH 03038

Second Bill

8.00% APR Interest Charged After the Due Date

TAX YEAR	BILL NUMBER	BILLING DATE	INTEREST DATE	DUE DATE
2020	3619	11/18/2020	12/29/2020	12/28/2020

PARCEL ID	LOCATION OF PROPERTY
35-102	NH ROUTE 28

OWNER OF RECORD	TAX CALCULATION
-----------------	-----------------

ENERGY NORTH NATURAL GAS INC  
C/O LIBERTY UTILITIES  
15 BUTTRICK RD  
LONDONDERRY, NH 03053

RECEIVED DEC 01 2020

Gross Tax \$93,556.82  
Less Credits \$0.00

Less Tax Payments \$-47,828.22  
Interest  
Amount Due \$45,728.60

12/28/2020

ASSESSED VALUATION	TAX DOLLARS BY RATE	%	TAX RATE PER \$1000	INSTALLMENTS
Buildings \$4,165,486	Municipal \$29,783.22	32	Municipal \$7.150	First Bill \$47,828.22
Land Value \$	School \$60,191.28	64	School \$14.450	Second Bill \$45,728.60
Exemptions \$	ED. Tax	0	ED. Tax \$1.880	
	County \$3,582.32	4	County \$0.860	
NET VALUE \$4,165,486	TOTAL \$93,556.82		TOTAL \$24.340	

## INFORMATION FOR TAXPAYER

The Taxpayer has the right to apply in writing, by March 1st after the notice of the tax, to the selectmen or assessor(s) for an abatement or deferral of the assessed tax as provided under RSA's 76:16 and 72:38-a.

For more information please see the reverse side of this bill.

## Tax Collector Information

(603) 432-6106  
M-F 7 am - 5 pm  
Please verify office hours due to Covid-19 at [www.townofderry.com](http://www.townofderry.com)

Please make checks payable to:  
And mail to:

Tax Collector - Derry  
P.O. Box 9673  
Manchester, NH 03108-9673

8840  
old value 3975746 vs new value  
4165486  
old rate 26.12 vs new rate 22.46  
Ed Tax excluded on the bill  
due 12/30/20

APPROVED

By Cynthia Trottier at 12:22 pm, Dec 09, 2020

Please detach and return with your payment  
Town of Derry Real Estate Tax Bill

14 Manning Street, Derry, NH 03038

Second Bill

TAX YEAR	BILL NUMBER	BILLING DATE	INTEREST DATE	DUE DATE
2020	3619	11/18/2020	12/29/2020	12/28/2020

PARCEL ID	LOCATION OF PROPERTY	CURRENT AMOUNT DUE
35-102	NH ROUTE 28	\$45,728.60

OWNER OF RECORD
-----------------

ENERGY NORTH NATURAL GAS INC  
C/O LIBERTY UTILITIES  
15 BUTTRICK RD  
LONDONDERRY, NH 03053

Please write your parcel number  
on your check and enclose this  
portion of the bill with your  
payment.

Make checks payable to:  
Tax Collector - Derry

APPROVED

By Cynthia Trottier at 12:25 pm, Dec 09, 2020

25722082020600003619400045728607



Tax Collector  
PO Box 489 45 Beacon St East  
Laconia, NH 03247  
www.laconianh.gov

City of Laconia  
Real Estate Tax Bill  
1200 2020 2nd Half Tax Bill

(603) 527-1269  
8:30 - 4:30 Mon. - Fri.  
Make Checks Payable To:  
City of Laconia

Tax Year	Acct. No.	Bill No.	Bill Date	Interest Rate	Due Date																						
2020	2254	372759	11/25/2020	8% if paid after:	12/28/2020																						
Map/Parcel No.		Location of Property			Area																						
425/44/83/1		CHURCH ST			0.00																						
Owner of Record			Tax Calculation																								
KEYSPAN ENERGY DELIVERY/AKA LIBERTY UTIL C/O ACCOUNTS PAYABLE DEPT 15 BUTTRICK RD LONDONDERRY, NH 03053 <b>RECEIVED DEC X 2 2020</b>			Prior Years Due																								
			Gross Tax		\$312,580.00																						
			July Tax		\$126,928.00																						
			December Tax		\$185,652.00																						
			Less: Veteran Credit																								
<table><tr><th>Tax Rate</th><th colspan="2">Assessed Valuation</th></tr><tr><td>City Tax Rate</td><td>7.650</td><td>Land Value</td></tr><tr><td>County Tax Rate</td><td>1.210</td><td>Building Value</td><td>17,560,683</td></tr><tr><td>Local School Rate</td><td>8.940</td><td>Total Value</td><td>17,560,683</td></tr><tr><td>State Ed. Rate</td><td>0.000</td><td>- Exemptions</td><td></td></tr><tr><td>Total</td><td>17.80</td><td>Net Value</td><td>17,560,683</td></tr></table>			Tax Rate	Assessed Valuation		City Tax Rate	7.650	Land Value	County Tax Rate	1.210	Building Value	17,560,683	Local School Rate	8.940	Total Value	17,560,683	State Ed. Rate	0.000	- Exemptions		Total	17.80	Net Value	17,560,683	Pre-payments		
			Tax Rate	Assessed Valuation																							
			City Tax Rate	7.650	Land Value																						
			County Tax Rate	1.210	Building Value	17,560,683																					
			Local School Rate	8.940	Total Value	17,560,683																					
State Ed. Rate	0.000	- Exemptions																									
Total	17.80	Net Value	17,560,683																								
<table><tr><th>Tax Rate</th><th colspan="2">Assessed Valuation</th></tr><tr><td>City Tax Rate</td><td>7.650</td><td>Land Value</td></tr><tr><td>County Tax Rate</td><td>1.210</td><td>Building Value</td><td>17,560,683</td></tr><tr><td>Local School Rate</td><td>8.940</td><td>Total Value</td><td>17,560,683</td></tr><tr><td>State Ed. Rate</td><td>0.000</td><td>- Exemptions</td><td></td></tr><tr><td>Total</td><td>17.80</td><td>Net Value</td><td>17,560,683</td></tr></table>			Tax Rate	Assessed Valuation		City Tax Rate	7.650	Land Value	County Tax Rate	1.210	Building Value	17,560,683	Local School Rate	8.940	Total Value	17,560,683	State Ed. Rate	0.000	- Exemptions		Total	17.80	Net Value	17,560,683	Net December Tax		\$185,652.00
			Tax Rate	Assessed Valuation																							
			City Tax Rate	7.650	Land Value																						
			County Tax Rate	1.210	Building Value	17,560,683																					
			Local School Rate	8.940	Total Value	17,560,683																					
State Ed. Rate	0.000	- Exemptions																									
Total	17.80	Net Value	17,560,683																								
<table><tr><th>Tax Rate</th><th colspan="2">Assessed Valuation</th></tr><tr><td>City Tax Rate</td><td>7.650</td><td>Land Value</td></tr><tr><td>County Tax Rate</td><td>1.210</td><td>Building Value</td><td>17,560,683</td></tr><tr><td>Local School Rate</td><td>8.940</td><td>Total Value</td><td>17,560,683</td></tr><tr><td>State Ed. Rate</td><td>0.000</td><td>- Exemptions</td><td></td></tr><tr><td>Total</td><td>17.80</td><td>Net Value</td><td>17,560,683</td></tr></table>			Tax Rate	Assessed Valuation		City Tax Rate	7.650	Land Value	County Tax Rate	1.210	Building Value	17,560,683	Local School Rate	8.940	Total Value	17,560,683	State Ed. Rate	0.000	- Exemptions		Total	17.80	Net Value	17,560,683	July Tax Balance		
			Tax Rate	Assessed Valuation																							
			City Tax Rate	7.650	Land Value																						
			County Tax Rate	1.210	Building Value	17,560,683																					
			Local School Rate	8.940	Total Value	17,560,683																					
State Ed. Rate	0.000	- Exemptions																									
Total	17.80	Net Value	17,560,683																								
<table><tr><th>Tax Rate</th><th colspan="2">Assessed Valuation</th></tr><tr><td>City Tax Rate</td><td>7.650</td><td>Land Value</td></tr><tr><td>County Tax Rate</td><td>1.210</td><td>Building Value</td><td>17,560,683</td></tr><tr><td>Local School Rate</td><td>8.940</td><td>Total Value</td><td>17,560,683</td></tr><tr><td>State Ed. Rate</td><td>0.000</td><td>- Exemptions</td><td></td></tr><tr><td>Total</td><td>17.80</td><td>Net Value</td><td>17,560,683</td></tr></table>			Tax Rate	Assessed Valuation		City Tax Rate	7.650	Land Value	County Tax Rate	1.210	Building Value	17,560,683	Local School Rate	8.940	Total Value	17,560,683	State Ed. Rate	0.000	- Exemptions		Total	17.80	Net Value	17,560,683	Amount to Pay		\$185,652.00
			Tax Rate	Assessed Valuation																							
			City Tax Rate	7.650	Land Value																						
			County Tax Rate	1.210	Building Value	17,560,683																					
			Local School Rate	8.940	Total Value	17,560,683																					
State Ed. Rate	0.000	- Exemptions																									
Total	17.80	Net Value	17,560,683																								

**INFORMATION FOR TAXPAYERS**

\*Plus interest on July Bill if Applicable

- Please use account number on checks and all inquiries. Payable to "City of Laconia."
- REMITTAL PORTION MUST ACCOMPANY PAYMENT. Cancelled check is your receipt. If return receipt is desired send ENTIRE bill and a self-addressed stamped envelope. NO STAMP - NO ENVELOPE - NO RECEIPT.
- Taxes are not considered paid until check clears. A fee is charged on all checks returned for any reason.
- The taxpayer may, by March 1 following the date of notice of tax and not afterward, apply in writing to the Assessors for a tax abatement. Wait for December bill.
- Valuation questions must be to Assessors (not City of Laconia).
- You are responsible for forwarding your bill to the correct address.
- Interest and fees are collected first where applicable.
- Unpaid Accounts after January next year will be delinquent.
- There is a fee of \$1.00 per account for payment by check.
- July tax = Valuation x 1/2 prior years rate. Due 12/28/20.
- Payment of this bill does not prevent collection of other taxes.
- Tax year is April 1 to March 31. RSA 76:2.
- If you are elderly, disabled, blind, a veteran or surviving spouse of a veteran, or are unable to pay taxes due to poverty or other good cause, you may be eligible for a tax exemption or deferral. Must be your primary residence to qualify. For details and application contact the Board of Assessors, 45 Beacon Street E., Laconia, NH 03246, phone: 527-1268.
- Credit cards are accepted online, in person or by mail. Please see the back of the bill for details.

8840

old value 13677520 vs new value 17560683

old rate 18.56 vs new rate 17.80

due 12/28/20

LP

**APPROVED**

By Cynthia Trottier at 12:25 pm, Dec 09, 2020

ent collection.

edit card transactions.

PLEASE KEEP THIS ENTIRE UPPER PORTION OF BILL FOR YOUR RECORDS

detach here

TO INSURE PROPER CREDIT, RETURN ENTIRE BOTTOM PORTION OF BILL

detach here

Tax Collector  
PO Box 489 45 Beacon St East  
Laconia, NH 03247

City of Laconia  
Real Estate Tax Bill

Prior Years Due

FOR RECEIPT, PLEASE SEND A SELF-ADDRESSED STAMPED ENVELOPE WITH THE ENTIRE BILL

Map/Parcel No.	Location of Property	Tax Year	Acct. No.	Bill No.	Due Date
425/44/83/1	CHURCH ST	2020	2254	372759	12/28/2020
8% APR Interest Charged After:		12/28/2020		<b>Amount to Pay</b>	<b>\$185,652.00</b>

**RECEIVED DEC X 2 2020**

July Tax Balance  
Net December Tax \$185,652.00

Address Changes:


KEYSPAN ENERGY DELIVERY/AKA LIBERTY UTIL  
C/O ACCOUNTS PAYABLE DEPT  
15 BUTTRICK RD  
LONDONDERRY, NH 03053

PLEASE RETURN THIS REMITTAL PORTION WITH YOUR PAYMENT



City of Franklin  
316 Central Street  
Franklin, NH 03235

RECEIVED NOV 17 2020



KEYSPAN ENERGY DELIVERY  
% LIBERTY UTILITIES  
15 BUTTRICK ROAD  
LONDONDERRY, NH 03053-3305

2020 CITY OF FRANKLIN PROPERTY TAX – BILL 2 OF 2

Invoice: 2020P02028402  
Billing Date: 11/13/2020  
Payment Due Date: 12/15/2020  
Amount Due: \$ 64,515.93

8% APR Charged After 12/15/2020

**REVIEWED**

By Cynthia Trottier at 8:49 am, Nov 23, 2020

Property Owner		Property Description	
Owner: KEYSPAN ENERGY DELIVERY % LIBERTY UTILITIES		Map: 000000	Lot: 000001 Sub: 000000
		Location: GAS SERVICE Acres: 0.000	
Tax Rates		Summary of Taxes	
County: \$ 2.57	Taxable Land: 0	Total Tax:	\$ 110,370.23
School: \$ 6.45	Buildings: 5,283,400	- First Bill:	\$ 45,854.30
Town: \$ 11.87	Total: 5,283,400	- Abated/Paid:	\$ 0.00
		- Veteran Credits:	\$ 0.00
Total Tax Rate: \$ 20.89		Amount Due By 12/15/2020: <b>\$ 64,515.93</b>	
Net Value: 5,283,400			

8840

old rate 20.58> new rate 20.59  
old value \$4,456,200> new value \$5,283,400  
Due 12/15 (CG)

2020 CITY OF FRANKLIN PROPERTY TAX – BILL 2 OF 2

Mailed To:  
KEYSPAN ENERGY DELIVERY  
% LIBERTY UTILITIES  
15 BUTTRICK ROAD  
LONDONDERRY, NH 03053-3305

City of Franklin  
Monday - Friday  
8:15 AM - 5:00 PM  
(603) 934-3109  
Tax Collector: Katie Gargano

Owner: KEYSPAN ENERGY DELIVERY  
% LIBERTY UTILITIES  
Location: GAS SERVICE  
Map: 000000 Lot: 000001 Sub: 000000  
Invoice: 2020P02028402

Amount Due By 12/15/2020: **\$ 64,515.93**

Remit To:  
City of Franklin  
316 Central Street  
Franklin, NH 03235

RETURN THIS PORTION WITH PAYMENT

PAY ONLINE AT: [franklin.nh.taxkiosk.com](http://franklin.nh.taxkiosk.com)  
FEES: \$0.95 FOR ACH, 2.95% FOR DEBIT/CREDIT CARDS  
REMITTED AMOUNT: \_\_\_\_\_



## TOWN OF AUBURN, NH

TAX COLLECTOR

PO Box 146

Auburn, NH 03032

## PROPERTY TAX BILL

Docket No. DG 21-128

Tax Collector Hours  
Monday 10:00 AM-7:00 PM

Tuesday Closed

Wed-Thur 8:00 AM-2:00 PM

Friday 8:00 AM-12:00 noon

Phone # (603)-483-2281

## SECOND BILL

TAX YEAR	BILL NUMBER	BILLING DATE	INTEREST RATE	DUE DATE
2020	89957	10/31/2020	8 %	12/14/2020
MAP/PARCEL	LOCATION OF PROPERTY			AREA
000001-000001-000UTL	UTILITY			0.00
OWNER OF RECORD		TAX CALCULATION		
LIBERTY UTILITIES ATTN: ACCOUNTS PAYABLE DEPT 15 BUTTRICK RD LONDONDERRY NH 03053-3305		Total Property Tax 1,373.00 Credits 0.00 First Bill Amount 672.00 2nd Bill Amount 701.00 Payments 672.00		
TAX RATES / \$1,000 Municipal 3.220 Local Ed 12.440 State Ed 0.000 County 0.910		ASSESSED VALUATION Building Value 0 Land Value 0 Other Value 82,900 Exemptions 0 Current Use 0		
<b>TOTAL</b> 16.570		<b>NET VALUE</b> 82,900		
<b>AMOUNT DUE</b> \$ <b>701.00</b>				
INFORMATION TO TAXPAYERS		PAYMENT POLICIES		
Taxpayers have the right to apply in writing, before March 1st of the year following the mailing of the second bill, for a reduction of the assessed tax as provided in RSA 271:103.		If you are elderly, disabled or unable to pay taxes due, you may be eligible for a tax abatement. For details and application, call 483-5052. APPLICATIONS MUST BE FILED ON OR BEFORE MARCH 1ST.		
Payment of this bill does not constitute an error in name of person. When payment is by check or money order is cleared, any bill not paid by the due date at the designated APR on any		If you are elderly, disabled or unable to pay taxes due, you may be eligible for a tax abatement. For details and application, call 483-5052. APPLICATIONS MUST BE FILED ON OR BEFORE MARCH 1ST.		

PLEASE RETURN ENTIRE BOTTOM PORTION OF BILL

Mail To: TOWN OF AUBURN  
TAX COLLECTOR  
PO BOX 146  
AUBURN NH 03032-0146

TOWN OF AUBURN, NH  
PROPERTY TAX BILL

SECOND BILL

2020

MAP/PARCEL	LOCATION OF PROPERTY	BILL NUMBER	DUE DATE
000001-000001-000UTL	UTILITY	89957	12/14/2020

8% APR Interest Charged After 07/2/2020 on First Bill.

8% APR Interest Charged After 12/14/2020 on Second Bill.

AMOUNT DUE

\$

701.00



LIBERTY UTILITIES  
 ATTN: ACCOUNTS PAYABLE DEPT  
 15 BUTTRICK RD  
 LONDONDERRY NH 03053-3305

2134

APPROVED

By Cynthia Trottier at 8:50 am, Nov 23, 2020

Please make checks payable to: TOWN OF AUBURN





# Town of Londonderry

268B Mammoth Rd.  
Londonderry, NH 03053  
TEL (603) 432-1100 x 195  
FAX (603) 421-9617  
www.londonderrynh.org

Invoice No: 2020P02076204  
Mailing Date: 11/19/2020  
Due Date: 12/23/2020

## PROPERTY TAX BILL FOR TAX YEAR 2020

### Property Details

Map-Lot: 81-14-0  
Location: 15 BUTTRICK RD

### TAX RATE INFORMATION

Town	4.66
School	12.66
County	0.86
State Ed	0.00

**Total 18.18**

TAX RATE PER 1,000 OF  
NET ASSESSED VALUE



5343 20 20 \*\*\*\*\*AUTO\*\*SCH 5-DIGIT 03053  
LIBERTY ENERGY UTILITIES NH CO  
dba GRANITE STATE ELECTRIC  
15 Buttrick Rd  
Londonderry NH 03053-3305

RECEIVED DEC 01 2020

Make checks payable to: Town of Londonderry

Unpaid balances accrue interest at 8% per annum after due date

Please see the back of the bill for IMPORTANT tax information.

For online tax information/payments, go to [www.londonderrynh.org](http://www.londonderrynh.org) and select ONLINE SERVICES.

### ASSESSED VALUE AND EXEMPTIONS

Land	651,800.00
Building	2,358,000.00

Exemptions

RECEIVED DEC 01 2020

**APPROVED**

By Cynthia Trottier at 7:23 am, Dec 09, 2020

Net Assessed Value: 3,009,800.00

### PROPERTY TAX AND CREDITS

Total Tax	54,718.00
First Bill	28,110.00

old tax value 3216200 vs new value 3009800  
old rate 19.59 vs new rate 18.18  
8830 30% = 7982.40  
8840 70% = 18625.60  
due 12/23/20  
LP

Due by: 12/23/2020 26,608.00

Mail payment with lower portion. For a receipt, please enclose a self-addressed, stamped envelope.

### Town of Londonderry

268B Mammoth Rd.  
Londonderry, NH 03053

LIBERTY ENERGY UTILITIES NH CO  
dba GRANITE STATE ELECTRIC  
15 Buttrick Rd  
Londonderry NH 03053-3305

Invoice Number: 2020P02076204  
Map-Lot: 81-14-0  
Property: 15 BUTTRICK RD

CURRENT AMOUNT DUE BY 12/23/2020: **\$26,608.00**

TOTAL DUE: **\$26,608.00**

# Return This Portion

DUE TO THE ONGOING COVID-19 PANDEMIC, WE URGE YOU TO STAY SAFE. MAKE YOUR PAYMENTS ONLINE,  
BY U.S. MAIL OR IN OUR SECURE DROP BOXES. THE POSTMARK IS YOUR PAYMENT DATE.





# Town of Londonderry

268B Mammoth Rd.  
Londonderry, NH 03053  
TEL (603) 432-1100 x 195  
FAX (603) 421-9617  
www.londonderrynh.org

## PROPERTY TAX BILL FOR TAX YEAR 2020

Invoice No: 2020P02076206  
Mailing Date: 11/19/2020  
Due Date: 12/23/2020

**Property Details**  
Map-Lot: 81-7-1  
Location: GAS UTILITY

### TAX RATE INFORMATION

Town	4.66
School	12.66
County	0.86
State Ed	0.00
<b>Total</b>	<b>18.18</b>

TAX RATE PER 1,000 OF  
NET ASSESSED VALUE



5344 20-20 \*\*\*\*\*AUTO\*\*SCH-5-DIGIT 03053

LIBERTY UTILITY GAS ATTN: ACCOUNTS PAYABLE  
15 Buttrick Rd  
Londonderry NH 03053-3305

RECEIVED DEC 01 2020

**Make checks payable to: Town of Londonderry**

Unpaid balances accrue interest at 8% per annum after due date

Please see the back of the bill for IMPORTANT tax information.

For online tax information/payments, go to [www.londonderrynh.org](http://www.londonderrynh.org) and select ONLINE SERVICES.

### ASSESSED VALUE AND EXEMPTIONS

Building 26,109,600.00

Exemptions

RECEIVED DEC 01 2020

**APPROVED**

By Cynthia Trottier at 7:24 am, Dec 09, 2020

Net Assessed Value: 26,109,600.00

### PROPERTY TAX AND CREDITS

Total Tax 474,673.00  
First Bill 0.00

Payments applied / Adjustments 114,828.00

8840  
old value 25945300 vs new rate 26109600  
old rate 17.48 vs new rate 18.18  
due 12/23/20  
LP

Due by: 12/23/2020 **359,845.00**

**Mail payment with lower portion. For a receipt, please enclose a self-addressed, stamped envelope.**

Town of Londonderry  
268B Mammoth Rd.  
Londonderry, NH 03053

LIBERTY UTILITY GAS ATTN: ACCOUNTS PAYABLE  
15 Buttrick Rd  
Londonderry NH 03053-3305

Invoice Number: 2020P02076206  
Map-Lot: 81-7-1  
Property: GAS UTILITY

CURRENT AMOUNT DUE BY 12/23/2020: **359,845.00**

TOTAL DUE: **359,845.00**


# Return This Portion

DUE TO THE ONGOING COVID-19 PANDEMIC, WE URGE YOU TO STAY SAFE. MAKE YOUR PAYMENTS ONLINE, BY U.S. MAIL OR IN OUR SECURE DROP BOXES. THE POSTMARK IS YOUR PAYMENT DATE.



Town of Merrimack  
Town Clerk/Tax Collector  
6 Baboosic Lake Road  
Merrimack, NH 03054

RECEIVED DEC 01 2020



ENERGYNORTH NATURAL GAS INC  
C/O LIBERTY UTILITIES  
15 BUTTRICK RD  
LONDONDERRY, NH 03053-3305

2020 MERRIMACK PROPERTY TAX -- BILL 2 OF 2

Invoice: 2020P02043907  
Billing Date: 11/16/2020  
Payment Due Date: 12/28/2020  
Amount Due: \$ 202,185.00

8% APR Charged After 12/28/2020

Property Owner			
Owner: ENERGYNORTH NATURAL GAS INC			
C/O LIBERTY UTILITIES			
Tax Rates		Assessments	
County:	\$ 1.17	Taxable Land:	0
School:	\$ 15.69	Buildings:	17,472,600
Town:	\$ 5.06	Total:	17,472,600
<div style="border: 1px solid red; padding: 5px; color: red;"> 8840 old value 16467600 vs new value 17472600 old rate 21.95 vs new rate 21.92 due 12/28/20 LP </div>			
Total Tax Rate: \$ 21.92		Net Value: 17,472,600	

Property Description		
Map: 006D-3	Lot: 000000	Sub: 000000
Location: VARIOUS Acres: 0.000		
Summary Of Taxes		
Total Property Tax Bill:		\$ 382,999.00
- First Bill(Property Tax Amount Only):		\$ 180,814.00
- Abated/Paid:		\$ 0.00
- Veteran Credits:		\$ 0.00

Amount Due By 12/28/2020: **\$ 202,185.00**

**APPROVED**

By Cynthia Trottier at 7:59 am, Dec 09, 2020

Mailed To:  
ENERGYNORTH NATURAL GAS INC  
C/O LIBERTY UTILITIES  
15 BUTTRICK RD  
LONDONDERRY, NH 03053-3305

**RETURN THIS PORTION WITH PAYMENT**  
Please see back of bill for payment instructions.  
To insure proper credit, remit bottom portion with  
payment. (If you use a "bill payment" program  
through your banking institution, payment should  
be directed to the Merrimack address and not the  
PO Box in Manchester)

2020 MERRIMACK PROPERTY TAX -- BILL 2 OF 2

Town of Merrimack  
Monday - Friday 9:00 am - 4:30 pm  
www.merrimacknh.gov  
(603) 424-3651  
Tax Collector: Diane Trippett  
Owner: ENERGYNORTH NATURAL GAS INC  
C/O LIBERTY UTILITIES  
Location: VARIOUS  
Map: 006D-3 Lot: 000000 Sub: 000000  
Invoice: 2020P02043907  
Amount Due By 12/28/2020: **\$ 202,185.00**

Visit [www.merrimacknh.gov](http://www.merrimacknh.gov) and click on "Property Taxes Review/Pay  
On-line" to make an on-line payment or check payment status.

020P02000000PR004390700000012282000202045008



Town of Canterbury, NH  
10 Hackleboro Road  
PO Box 500  
Canterbury, NH 03224  
Temp - Return Service Requested



LIBERTY UTILITIES  
15 BUTTRICK ROAD  
LONDONDERRY, NH 03053

RECEIVED DEC 01 2020

2020 CANTERBURY, NH PROPERTY TAX – BILL 2 OF 2

Invoice: 2020P02013104

Billing Date: 11/24/2020

Payment Due Date: 12/28/2020

Amount Due: \$ 3,703.00

8% APR Charged After 12/28/2020

8840  
old value 250000 vs new value 272100  
old rate 25.63 vs new rate 25.38  
Due 12/28/20 LP

Property Owner

Owner: LIBERTY UTILITIES

Tax Rates

County: \$ 3.01  
School: \$ 14.30  
Town: \$ 8.07

Assessments

Taxable Land: 0  
Buildings: 272,100  
Total: 272,100

RECEIVED DEC 01 2020

Property Description

Map: 000000 Lot: 000002 Sub: 000000

Location: PIPELINES Acres: 0.000

Summary Of Taxes

Total Tax: \$ 6,906.00  
- First Bill: \$ 3,203.00  
- Abated/Paid: \$ 0.00  
- Veteran Credits: \$ 0.00

Amount Due By 12/28/2020: \$ 3,703.00

**APPROVED**

By Cynthia Trotter at 7:59 am, Dec 09, 2020

Total Tax Rate: \$ 25.38 Net Value: 272,100

2020 CANTERBURY, NH PROPERTY TAX – BILL 2 OF 2

Mailed To:  
LIBERTY UTILITIES  
15 BUTTRICK ROAD  
LONDONDERRY, NH 03053

Town of Canterbury, NH  
Monday 9-3; Tuesday 3-7; Thursday 12-7

(603) 783-0153  
Tax Collector: Samuel Papps

Owner: LIBERTY UTILITIES

Location: PIPELINES

Map: 000000 Lot: 000002 Sub: 000000

Invoice: 2020P02013104

Amount Due By 12/28/2020: \$ 3,703.00

Remit To:  
Town of Canterbury, NH  
10 Hackleboro Road  
PO Box 500  
Canterbury, NH 03224  
Temp - Return Service Requested

view/pay online at [canterbury-nh.org](http://canterbury-nh.org)

RETURN THIS PORTION WITH PAYMENT

REMITTED AMOUNT: 205





**City of Manchester, NH - Office of the Tax Collector**  
**Payment Address: P.O. BOX 9598, Manchester, NH 03108-9598**

Office location: 1 City Hall Plaza West Wing, Manchester, NH 03101-2084  
 Office hours: Monday-Friday, 8 AM to 5 PM, Tuesday 8 AM to 8 PM

For property values, names, and addresses, call (603) 624-6520  
 For account balance and payment information, call (603) 624-6575 or  
 visit [www.ManchesterNH.Gov/Taxes](http://www.ManchesterNH.Gov/Taxes) for online account access and payments

**ACCOUNT NUMBER****48504**

\*Please write this number on all  
 payments and correspondence.

**CENTRAL BUSINESS SERVICE DISTRICT TAX FOR 2020**

ENERGYNORTH NATURAL GAS INC  
 LIBERTY UTILITIES, ACC PAYA  
 15 BUTTRICK RD  
 LONDONDERRY NH 03053

RECEIVED DEC 09 2020

**APPROVED**

By Cynthia Trottier at 7:43 am, Dec 11, 2020

INFORMATION TO TAXPAYERS	PROPERTY DESCRIPTION	TAXES
<p>The Central Business Service District (CBSD) tax is levied annually on properties located within the Central Business Service District in the downtown area. The CBSD tax is separate from and in addition to real estate taxes which are billed semi-annually. For convenience, you may pay both your real estate taxes and CBSD tax with one check - please include both bill stubs with your payment in this case.</p> <p>Taxpayers desiring any information in regard to taxation, assessments, or change of address should contact the Board of Assessors at 603-624-6520, not the Tax Collector.</p> <p>Tax payments will be applied first to the oldest delinquent taxes (if any) for the indicated property. Partial payments are accepted but will not delay or prevent lien or deed actions authorized by State law.</p> <p>All taxes are assessed as of April 1st of each year. Unless directed otherwise, tax bills are mailed to the last known address of the first owner listed on the deed.</p>	<p>Map-Lot: 0752-0001  <b>130 ELM ST, &amp; GAS ST</b>  <b>TOTAL VALUATION: 2,136,900</b></p> <p><b>TAX RATE FOR THIS BILLING:</b>  <b>0.386177 per 1000 assessed valuation</b></p>	<p>Tax: 825.22          Tax paid: .00</p> <p><b>TAX DUE: \$ 825.22</b></p> <p>PAY BY THURSDAY, DECEMBER 31, 2020 to avoid interest charges at 12 % per annum.</p> <p><b>TOTAL AMOUNT DUE (INCLUDING TAX DUE FROM THIS BILL) AS OF 12/31/2020: \$24,929.45</b></p> <p>This notice was generated on 11/19/2020 and does not reflect account activity after that date.</p>

Under the provisions of Title 17 of the United States Code, this notice should not be viewed as a demand for payment of, or as an attempt to collect, a pre-petition debt.

Cynthia/Lan

I talked to the Manchester Assessor. Starting this round of tax bills and going forward there will be 2 bills received for acct 48504 map-lot 0752-0001.

For this round of bills, one bill will show for 130 Elm St with \$24,104.23 due. The other bill will show 130 Elm St, & Gas St with \$825.22 due. This is because they consider the Liberty facility area as part of downtown Manchester which is an subject to the central business service district tax which is what the second bill is for. With that being said the total amount due for the property is \$24,929.45 (which is stated in fine print on both bills). They said there's no need to send separate checks for each bill so I think as long as we make a note on the bills and let AP know only one check is needed we should be all set.

Thanks,  
 Chris

**CENTRAL BUSINESS SERVICE DISTRICT TAX FOR 2020**Account Number: **48504**

ENERGYNORTH NATURAL GAS INC  
 LIBERTY UTILITIES, ACC PAYA  
 15 BUTTRICK RD  
 LONDONDERRY NH 03053

Map-Lot: 0752-0001

Location: 130 ELM ST, &amp; GAS ST

**TAX DUE: \$ 825.22**

0000485045

0000825224

206





0177244

**City of Manchester, NH - Office of the Tax Collector****Payment Address: P.O. BOX 9598, Manchester, NH 03108-9598**Office location: 1 City Hall Plaza West Wing, Manchester, NH 03101-2084  
Office hours: Monday-Friday, 8 AM to 5 PM

For property values, exemptions, names, and addresses, call (603) 624-6520.

For account balance and payment information, call (603) 624-6575 or

visit [www.ManchesterNH.Gov/Taxes](http://www.ManchesterNH.Gov/Taxes) for online account access and payments**ACCOUNT NUMBER****48504**

\*Please write this number on all payments and correspondence.

**FINAL REAL ESTATE TAX BILL FOR 2020**ENERGYNORTH NATURAL GAS INC  
LIBERTY UTILITIES, ACC PAYA  
15 BUTTRICK RD  
LONDONDERRY NH 03053**RECEIVED DEC 09 2020****APPROVED***By Cynthia Trottier at 7:43 am, Dec 11, 2020***8840**

same value tax

old rate 22.04 vs. new rate 22.30

due 12/31/20

LP

INFORMATION TO TAXPAYERS	PROPERTY DESCRIPTION	TAXES
<p>The Taxpayer may, by March 1 following the final notice of tax and not afterward, apply in writing to the Board of Assessors for a tax abatement or deferral.</p> <p>If you are elderly, disabled, blind, a veteran or veteran's spouse, or are unable to pay taxes due to poverty or other good cause, you may be eligible for a tax exemption, credit, abatement, or deferral. For details and application information, contact the Board of Assessors at 603-624-6520.</p> <p>Taxpayers desiring any information in regard to taxation, assessments, exemptions, or change of address should contact the Board of Assessors at 603-624-6520, not the Tax Collector.</p> <p>Real estate tax payments will be applied first to the oldest delinquent real estate taxes (if any) for the indicated property. Partial payments are accepted but will not delay or prevent lien or deed actions authorized by State law.</p> <p>All taxes are assessed as of April 1st of each year. Unless directed otherwise, tax bills are mailed to the last known address of the first owner listed on the deed.</p>	<p>Map-Lot: 0752-0001</p> <p>130 ELM ST</p> <p>TOTAL VALUATION: 2,136,900</p>	<p>Tax: 47,652.87</p> <p>Tax paid: 23,548.64</p> <p><b>TAX DUE: \$ 24,104.23</b></p> <p>PAY BY THURSDAY, DECEMBER 31, 2020 to avoid interest charges at 8.0 % per annum.</p> <p>Total amount due (including tax due from this bill) as of 12/31/2020: \$24,929.45</p> <p>This notice was generated on 11/19/2020 and does not reflect account activity after that date.</p>
	<p><b>TAX RATES FOR THIS BILLING:</b></p> <p>MUNICIPAL: 11.48</p> <p>COUNTY: 1.29</p> <p>CITY EDUCATION: 9.53</p> <p>STATE EDUCATION: .00</p> <p>TOTAL: 22.30</p> <p>ALL TAX RATES ARE PER \$1000 OF ASSESSED VALUE</p>	

If any owner listed is a debtor under Title 11 of the United States Code, this notice should not be viewed as a demand for payment of, or as an attempt to, collect on a debt.

**IF PAYING BY MAIL:**Make checks payable to: **TAX COLLECTOR, CITY OF MANCHESTER, NH**  
Write your **ACCOUNT NUMBER** on your check. Mail it with this stub to:**TAX COLLECTOR, P.O. BOX 9598, MANCHESTER, NH 03108-9598**To obtain a receipt, enclose a self-addressed envelope AND this entire page.  
After 12/31/2020, please contact the Tax Office for the correct payoff amount.**IF PAYING IN PERSON:**

Please bring this entire notice with you. Accepted forms of payment include cash, check, money order, and major credit cards.

**IF PAYING ONLINE:**Payments by credit card and electronic check are accepted via the City's web site at [www.ManchesterNH.Gov/Taxes](http://www.ManchesterNH.Gov/Taxes). Payments submitted online including from bill-payer services will be credited as of the date received at the Tax Office, not the date originally submitted online. It is your responsibility to ensure your payment is received on time.**FINAL REAL ESTATE TAX BILL FOR 2020**Account Number: **48504**ENERGYNORTH NATURAL GAS INC  
LIBERTY UTILITIES, ACC PAYA  
15 BUTTRICK RD  
LONDONDERRY NH 03053

Map-Lot: 0752-0001

Location: 130 ELM ST

**TAX DUE: \$ 24,104.23**

0000485045

0024104234



00002082020600003007200088848012



**Town of Milford**

Tax Collector

P O Box 981036

Boston, MA 02298-1036

**2020**

Installment 2 of 2

**PROPERTY TAX BILL****Customer Copy**

Keep this portion for your records

**IMPORTANT TAXPAYER INFORMATION ON BACK**

Owner			Property Location				
ENERGYNORTH NATURAL GAS INC			0 PIPELINES, ROW				
Bill Date	Bill Number	Customer Number	Parcel			Tax Year	
11/12/2020	5716	918110	055-007-000-000			2020	
Unpaid Taxes are Subject to		Local School Tax	State Education Tax	Town Tax	County Tax	Village District Tax	Total Tax Rate
Interest at	After Due Date	16.57	1.93	5.78	1.09	0.00	25.37
2.5%	12/18/2020	\$81,980.59	\$9,548.73	\$28,596.73	\$5,392.81	\$0.00	Tax Dollars by Rate
Valuations		Total Gross Tax <b>\$125,518.86</b>					
Land \$0		Plus Interest and Fees .00					
Buildings \$5,354,900		Less Credits/Abatements .00					
Exemptions		Less Payments -60,055.53					
Total Exemptions \$0							
Taxable Valuation \$5,354,900		Due Date 12/18/2020		Total Due this Bill		<b>\$65,463.33</b>	
In accordance with NH RSA 76:11-b, previous unpaid taxes are listed below. Interest is shown as of due date. Please call for a payoff amount.							
Previous Unpaid Taxes Due - Includes Interest Thru Due Date				Total Previous Unpaid Taxes Due			
Year	Date	Balance	Interest	Year	Date	Balance	Interest
				<b>\$0.00</b>			

8840

old rate 25.97&gt; new rate 25.37

old value \$4996,300 &gt; new rate \$5,354,900

\*\*State Education Tax factored into total rate  
Due 12/18 (CG)**APPROVED**

By Cynthia Trottier at 9:04 am, Nov 23, 2020

Detach and return the below portion with your payment

Remit To:

**Town of Milford**

c/o Citizens Bank

P O Box 981036

Boston, MA 02298-1036

**2020****PROPERTY TAX BILL****Remit Copy**Please write your parcel number on your check and  
enclose this portion of the bill with your payment.  
Make checks payable to: Town of Milford

Bill Number	Bill Date	Parcel	Property Location
5716	11/12/2020	055-007-000-000	0 PIPELINES, ROW
Due Date			12/18/2020
Total Amount Due			<b>\$65,463.33</b>

ENERGYNORTH NATURAL GAS INC  
% LIBERTY UTILITIES  
ATTN: ACCOUNTS PAYABLE DEPT.  
15 BUTTRICK RD  
LONDONDERRY, NH 03053(CMT) 11/23/20 - upon  
further review, state ed  
tax is actually not  
included in the  
assessment - Milford's  
software is a bit  
complicated(BH) 8/18/21 State Ed  
tax is not included in total  
amount due. State Ed  
rate is excluded in  
calculation in total  
amount due despite the

12082

3333



TAX OFFICE: 603-752-6350

8.00 % APR Interest Charged After 1/06/2021

# City of Berlin

168 Main Street, Berlin, NH 03570

## December Bill

Tax Year	Prop ID	Bill Date	Map/Parcel No.
2020	0004040000510000L1	11/30/2020	000404-000051.0000L1
City Tax Rate	19.02	<b>Assessed Valuation</b>	
County Tax Rate	4.63	Land:	0
Local School Tax Rate	10.36	Building:	573,200
State Education Tax Rate	0	Curr Use:	0
		Oth Val:	0
TOTAL 2020 TAX RATE	34.01	Tot Value:	573,200
		Area:	0.00

Make Check Payable and Mail To:

City of Berlin  
168 Main Street  
Berlin, NH 03570

Tax Calculations	
Property Assessment	\$573,200.00
less Exemptions	
Taxable Assessment	\$573,200.00

**Taxpayer's Name and Address**

**Bill #:184336**

LIBERTY UTILITIES  
ATTN: ACCOUNTS PAYABLE RECEIVED DEC 09 2020  
15 BUTTRICK ROAD  
LONDONDERRY, NH 03053

Balance on July Bill, if any,  
does not show interest due  
CALL TAX OFFICE FOR BALANCE  
=====

Total Tax Bill 2020 \$19,494.00

Less Veteran's Credit

Paid to Date \$11,111.00

TOTAL TAX DUE JAN. 6, 2021 \$8,383.00

8.00 % APR Interest Charged After 1/06/2021

<b>Property Location:</b>	EAST MILAN ROAD
---------------------------	-----------------

TAX OFFICE: 603-752-6350

# City of Berlin

168 Main Street, Berlin, NH 03570

## December Bill

Tax Year	Prop ID	Bill Date	Map/Parcel No.
2020	0004040000510000L1	11/30/2020	000404-000051.0000L1
City Tax Rate	19.02	<b>Assessed Valuation</b>	
County Tax Rate	4.63	Land:	0
Local School Tax Rate	10.36	Building:	573,200
State Education Tax Rate	0	Curr Use:	0
		Oth Val:	0
TOTAL 2020 TAX RATE	34.01	Tot Value:	573,200
		Area:	0.00

Make Check Payable and Mail To:

City of Berlin  
168 Main Street  
Berlin, NH 03570

Tax Calculations	
Property Assessment	\$573,200.00
less Exemptions	
Taxable Assessment	\$573,200.00

**Taxpayer's Name and Address**

**Bill #:184336**

LIBERTY UTILITIES  
ATTN: ACCOUNTS PAYABLE  
15 BUTTRICK ROAD  
LONDONDERRY, NH 03053

Balance on July Bill, if any,  
does not show interest due  
CALL TAX OFFICE FOR BALANCE  
=====

Total Tax Bill 2020 \$19,494.00

Less Veteran's Credit

Paid to Date \$11,111.00

TOTAL TAX DUE JAN. 6, 2021 \$8,383.00

8.00 % APR Interest Charged After 1/06/2021

<b>Property Location:</b>	EAST MILAN ROAD
---------------------------	-----------------

TAX OFFICE: 603-752-6350

8840

old value 590,700 vs. new value 573,200

old rate 37.63 vs new rate 34.01

Due 01/05/21

LP

**APPROVED**

By Cynthia Trottier at 4:49 pm, Dec 09, 2020



SECOND BILL

RECEIVED DEC 09 2020

**TOWN OF SANBORNTON, NH**  
**JULIANA LONERGAN - TAX COLLECTOR**  
 PO BOX 124  
 SANBORNTON, NH 03269  
**REAL ESTATE TAX BILL**

Docket No. DG 21-128  
 HOURS Attachment 5  
 CLOSED MONDAY  
 TUESDAY, THURSDAY, FRIDAY  
 8:00 AM TO 4:00 PM  
 WEDNESDAY  
 8:00 AM - 6:30 PM  
 (603) 286-4034

TAX YEAR	BILL NUMBER	BILLING DATE	INTEREST RATE	DUE DATE
2020	2020P02018207	12/1/2020	8% APR If Paid After	1/5/2021
MAP/PARCEL	LOCATION OF PROPERTY			AREA
.3.0.0	UTILITY PROPERTY			0.000
OWNER OF RECORD			TAX CALCULATION	
LIBERTY UTILITIES 15 BUTTRICK RD LONDONDERRY, NH 03053-3305			1111	MUNICIPAL AMOUNT 2,246.71 SCHOOL AMOUNT 2,739.82 STATE AMOUNT 0.00 COUNTY AMOUNT 338.47 TOTAL TAX 5,325.00
TAX CALCULATION		ASSESSED VALUATION		
MUNICIPAL 7.70 SCHOOL 9.39 STATE 0.00 COUNTY 1.16	LAND 0 BUILDINGS 291,800 CURR USE 0			
TOTAL 18.25		NET VALUE 291,800		PAY THIS AMOUNT 3,762.00

RECEIVED DEC 09 2020

INFORMATION TO TAXPAYERS	PAYMENT POLICIES
<p>THE TAXPAYER MAY, BY MARCH 1 FOLLOWING THE DATE OF NOTICE OF TAX AND NOT AFTERWARDS, APPLY IN WRITING TO THE ABATEMENT OFFICE.</p> <p>IF YOU ARE A VETERAN, A PERSON WITH A DISABILITY, OR A PERSON WITH LOW INCOME, YOU MAY QUALIFY FOR A TAX ABATEMENT. FOR DETAILS AND APPLICATION INFORMATION, CONTACT THE TOWN OF SANBORNTON'S OFFICE. APPLICATIONS FOR EXEMPTIONS AND/OR CREDITS MUST BE FILED ON OR BEFORE APRIL 15TH EACH YEAR.</p>	<p>RSA 76:11a Information required. The tax bill which is sent to every person taxed, as provided in RSA 76:11, shall show the rate to municipal, local education, state education and county taxes separately, the assessed valuation of all lands and buildings for which said person is being taxed, and the right to apply in writing to the selectmen or assessors for any abatement of the tax assessed as provided under RSA 76:16.</p> <p>TAXPAYERS DESIRING A TAX ABATEMENT OR TO ADDRESS ANY TAXATION ISSUES, TO INCLUDE: APPEALS, CORRECTIONS, MUST INQUIRE WITH THE ASSESSING DEPARTMENT, LOCATED IN THE SELECTMEN'S OFFICE. THEY CAN BE REACHED AT 603-729-8005.</p> <p>PLEASE MAKE CHECKS PAYABLE TO "TOWN OF SANBORNTON" AND MAIL TO: TAX COLLECTOR, P.O. BOX 124, SANBORNTON, NH 03269.</p> <p>IF PAYMENT OF THIS BILL IS MADE BY MAIL AND RECEIPT IS REQUESTED:              1. RETURN THE ENTIRE TAX BILL              2. ENCLOSE A STAMPED AND SELF ADDRESSED ENVELOPE</p> <p>IF BILL IS PAID BY CHECK OR MONEY ORDER IT IS NOT CONSIDERED PAID UNTIL CHECK OR MONEY ORDER IS CLEARED.</p>

8840  
 old value 179,000 vs new value 291,800  
 old rate 17.46 vs new rate 18.25  
 Due 1/5/21  
 LP

**APPROVED**

By Cynthia Trottier at 4:49 pm, Dec 09, 2020

↑ DETACH HERE ↑

TO ENSURE PROPER CREDIT, PLEASE RETURN ENTIRE BOTTOM PORTION OF BILL

↑ DETACH HERE ↑

**TOWN OF SANBORNTON, NH**  
**REAL ESTATE TAX BILL**



2020

MAP/PARCEL	LOCATION OF PROPERTY	BILL NUMBER	DUE DATE
.3.0.0	UTILITY PROPERTY	2020P02018207	1/5/2021

8% APR Interest Charged After 1/5/2021.

If your taxes are currently paid through an escrow account, you must notify your mortgage company upon receipt of this bill.



LIBERTY UTILITIES  
 15 BUTTRICK RD  
 LONDONDERRY, NH 03053-3305

PAY THIS AMOUNT

3,762.00





## Town of Hooksett Real Estate Tax Bill

35 Main Street, Hooksett, NH 03106

Second Bill

8.00% APR Interest Charged After

TAX YEAR	ACCOUNT NUMBER	BILLING DATE	INTEREST RATE	DUE DATE
2020	001061 - 001300	11/30/2020	8% if paid after	12/30/2020
MAP/PARCEL	LOCATION	AREA		
0036-0041-0001	217 LONDONDERRY TURNPIKE	0.000		
OWNER OF RECORD			TAX CALCULATION	

LIBERTY UTILITIES CORP.  
(ENERGY NORTH GAS)  
15 BUTTRICK ROAD  
Londonderry NH 03053-3305

RECEIVED DEC 09 2020

Municipal Tax Amount 1,699.16  
School Tax Amount 3,600.52  
State Tax Amount 0.00  
County Tax Amount 890.32  
Total Tax 6,190.00

Actual Tax Amount 6,190.00  
Paid to Date -2,921.00

## 2019 TAX RATE PER \$1000

## ASSESSED VALUATION

Municipal Tax Amount 11.93 Buildings 301,800.00  
School Tax Amount 0.00  
State Tax Amount 2.95  
County Tax Amount

&lt;Amount To Pay&gt; 3,269.00

&lt;Amount To Pay&gt; 3,269.00

## TOTAL:

20.51

## NET VALUE:

301,800.00

Payments may be made online at  
www.hooksett.org

## INFORMATION TO TAXPAYERS

TAXPAYERS HAVE THE RIGHT TO APPLY IN WRITING, BEFORE MARCH 1<sup>ST</sup> BEFORE THE YEAR FOLLOWING THE MAILING OF THE SECOND-ISSUE (DECEMBER) TAX BILL, FOR AN ABATEMENT OF THE ASSESSED TAX AS PROVIDED UNDER RSA 76:16.

IF YOU ARE ELDERLY, DISABLED, BLIND, A VETERAN OR VETERAN'S

SPOUSE, 8840

GOOD CA same tax value

ABATEME old rate 19.36 vs new rate 20.51

THE ASSE Due 12/30/20

TAXPAYER LP

OWNERS

CONTACT

THIS BILL LISTS CURRENT-YEAR INFORMATION ONLY. LIEN REFERENCES DO NOT INCLUDE INTEREST. FOR PAYOFF AMOUNTS ON PROPERTY TAX LIENS, CONTACT THE TAX COLLECTOR'S OFFICE AT 485-9534.

FOR QUESTIONS ABOUT TAXES OR INTEREST, CONTACT THE TAX COLLECTOR'S OFFICE AT 485-9534.

## PAYMENT POLICIES

THE TOWN DOES NOT ACCEPT POST DATED CHECKS.

PER RSA 80:56 CHECKS RETURNED BY THE BANK FOR ANY REASON ARE SUBJECT TO A \$25.00 FEE, PLUS PENALTIES AND INTEREST.

TAX BILLS ARE SENT TO THE MOST CURRENT OWNER AS REPORTED TO THE TOWN OF HOOKSETT BY THE MERRIMACK COUNTY REGISTRY OF DEEDS. WE REGRET THAT WE CANNOT ASSUME RESPONSIBILITY FOR INACCURACIES OF THIS INFORMATION.

PLEASE USE THE CORRECT 9-1-1 ADDRESS AS INDICATED ON THIS BILL. THE TOWN IS NOT RESPONSIBLE FOR MIS-APPLIED PAYMENTS SENT TO US BY AN INCORRECT ADDRESS/AND/OR MAP AND LOT NUMBER. TO ENSURE ACCURACY, RETURN BOTTOM PORTION OF BILL WITH PAYMENT.

COPIES WILL BE PROVIDED TO TAXPAYERS WHO RETURN BOTH PORTIONS OF THE BILL WITH A STAMPED SELF-ADDRESSED RETURN ENVELOPE.

APPROVED

By Cynthia Trottier at 4:50 pm, Dec 09, 2020



## Town of Hooksett Real Estate Tax Bill

35 Main Street, Hooksett, NH 03106

Second Bill

8.00% APR Interest Charged After 12/30/2020

TAX YEAR	ACCOUNT NUMBER	BILLING DATE	CURRENT AMOUNT DUE
2020	001061 - 001300	11/30/2020	
MAP/PARCEL	LOCATION OF PROPERTY		
0036-0041-0001	217 LONDONDERRY TURNPIKE	<Amount To Pay> 3,269.00	



5519 20 23 \*\*\*\*\*AUTO\*\*ALL FOR AADC.D30

LIBERTY UTILITIES CORP.

(Energy North Gas)

15 Buttrick Road

Londonderry NH 03053-3305

## TAX COLLECTOR'S OFFICE HOURS

MON-TUES, THURS ..... 8:00 - 4:30

WED ..... 8:00 - 6:30

FRI ..... 8:00 - 12:00

PHONE: (603) 485-9534





01769-1-4

**City of Manchester, NH - Office of the Tax Collector****Payment Address: P.O. BOX 9598, Manchester, NH 03108-9598**

Office location: 1 City Hall Plaza West Wing, Manchester, NH 03101-2084

Office hours: Monday-Friday, 8 AM to 5 PM

For property values, exemptions, names, and addresses, call (603) 624-6520

For account balance and payment information, call (603) 624-6575 or

visit [www.ManchesterNH.Gov/Taxes](http://www.ManchesterNH.Gov/Taxes) for online account access and payments.**ACCOUNT NUMBER****24288**

\*Please write this number on all payments and correspondence.

**FINAL REAL ESTATE TAX BILL FOR 2020**

ENERGYNORTH NATURAL GAS INC  
LIBERTY UTILITIES, ACC PAYA  
15 BUTTRICK RD  
LONDON DERRY NH 03053

**8840**

same value tax

old rate 22.04 vs new rate 22.30

Due 12/31/20

LP

RECEIVED DEC 09 2020

**APPROVED**

By Cynthia Trottier at 7:44 am, Dec 11, 2020

INFORMATION TO TAXPAYERS	PROPERTY DESCRIPTION	TAXES
The Taxpayer may, by March 1 following the final notice of tax and not afterward, apply in writing to the Board of Assessors for a tax abatement or deferral.	Map-Lot: 0394-0004	
If you are elderly, disabled, blind, a veteran or veteran's spouse, or are unable to pay taxes due to poverty or other good cause, you may be eligible for a tax exemption, credit, abatement, or deferral. For details and application information, contact the Board of Assessors at 603-624-6520.	AMORY ST	
Taxpayers desiring any information in regard to taxation, assessments, exemptions, or change of address should contact the Board of Assessors at 603-624-6520, not the Tax Collector.	TOTAL VALUATION: 29,000	Tax: 646.70 Tax paid: 319.58
Real estate tax payments will be applied first to the oldest delinquent real estate taxes (if any) for the indicated property. Partial payments are accepted but will not delay or prevent lien or deed actions authorized by State law.	<b>TAX RATES FOR THIS BILLING:</b>	<b>TAX DUE: \$ 327.12</b>
All taxes are assessed as of April 1st of each year. Unless directed otherwise, tax bills are mailed to the last known address of the first owner listed on the deed.	MUNICIPAL: 11.48 COUNTY: 1.29 CITY EDUCATION: 9.53 STATE EDUCATION: .00 TOTAL: 22.30	PAY BY THURSDAY, DECEMBER 31, 2020 to avoid interest charges at 8.0 % per annum.
	ALL TAX RATES ARE PER \$1000 OF ASSESSED VALUE	This notice was generated on 11/19/2020 and does not reflect account activity after that date.

If any owner listed is a debtor under Title 11 of the United States Code, this notice should not be viewed as a demand for payment of, or as an attempt to

**IF PAYING BY MAIL:**Make checks payable to: **TAX COLLECTOR, CITY OF MANCHESTER, NH**Write your **ACCOUNT NUMBER** on your check. Mail it with this stub to:**TAX COLLECTOR, P.O. BOX 9598, MANCHESTER, NH 03108-9598**

To obtain a receipt, enclose a self-addressed envelope AND this entire page.

After 12/31/2020 please contact the Tax Office for the correct payoff amount.

**IF PAYING IN PERSON:**

Please bring this entire notice with you. Accepted forms of payment include cash, check, money order, and major credit cards.

**IF PAYING ONLINE:**Payments by credit card and electronic check are accepted via the City's web site at [www.ManchesterNH.Gov/Taxes](http://www.ManchesterNH.Gov/Taxes). Payments submitted online including from bill payer services will be credited as of the date received at the Tax Office, not the date originally submitted online. It is your responsibility to ensure your payment is received on time.**FINAL REAL ESTATE TAX BILL FOR 2020**Account Number: **24288**

ENERGYNORTH NATURAL GAS INC  
LIBERTY UTILITIES, ACC PAYA  
15 BUTTRICK RD  
LONDON DERRY NH 03053

Map-Lot: 0394-0004

Location: AMORY ST

**TAX DUE: \$ 327.12**

0000242883

0000327122





01770-2-4

**City of Manchester, NH - Office of the Tax Collector**

**Payment Address: P.O. BOX 9598, Manchester, NH 03108-9598**

Office location: 1 City Hall Plaza West Wing, Manchester, NH 03101-2084

Office hours: Monday-Friday, 8 AM to 5 PM

For property values, exemptions, names, and addresses, call (603) 624-6520

For account balance and payment information, call (603) 624-6575 or

visit [www.ManchesterNH.Gov/Taxes](http://www.ManchesterNH.Gov/Taxes) for online account access and payments

**ACCOUNT NUMBER**

**28300**

\*Please write this number on all payments and correspondence.

**FINAL REAL ESTATE TAX BILL FOR 2020**

**APPROVED**

*By Cynthia Trottier at 7:44 am, Dec 11, 2020*

ENERGYNORTH NATURAL GAS INC

LIBERTY UTILITIES, ACC PAYA

15 BUTTRICK RD

LONDONDERRY NH 03053

RECEIVED DEC 09 2020

8840

same value tax

old rate 22.04 vs new rate 22.30

due 12/31/20

LP

INFORMATION TO TAXPAYERS	PROPERTY DESCRIPTION	TAXES
<p>The Taxpayer may, by March 1 following the final notice of tax and not afterward, apply in writing to the Board of Assessors for a tax abatement or deferral.</p> <p>If you are elderly, disabled, blind, a veteran or veteran's spouse, or are unable to pay taxes due to poverty or other good cause, you may be eligible for a tax exemption, credit, abatement, or deferral. For details and application information, contact the Board of Assessors at 603-624-6520.</p> <p>Taxpayers desiring any information in regard to taxation, assessments, exemptions, or change of address should contact the Board of Assessors at 603-624-6520, not the Tax Collector.</p> <p>Real estate tax payments will be applied first to the oldest delinquent real estate taxes (if any) for the indicated property. Partial payments are accepted but will not delay or prevent lien or deed actions authorized by State law.</p> <p>All taxes are assessed as of April 1st of each year. Unless directed otherwise, tax bills are mailed to the last known address of the first owner listed on the deed.</p>	<p>Map-Lot: <b>0471-0008</b></p> <p><b>CANDIA RD</b></p> <p>TOTAL VALUATION: 49,500</p>	<p>Tax: 1,103.85</p> <p>Tax paid: 545.49</p> <p><b>TAX DUE: \$ 558.36</b></p> <p>PAY BY THURSDAY, DECEMBER 31, 2020 to avoid interest charges at 8.0 % per annum.</p>
	<p><b>TAX RATES FOR THIS BILLING:</b></p> <p>MUNICIPAL: 11.48</p> <p>COUNTY: 1.29</p> <p>CITY EDUCATION: 9.53</p> <p>STATE EDUCATION: .00</p> <p>TOTAL: 22.30</p> <p>ALL TAX RATES ARE PER \$1000 OF ASSESSED VALUE</p>	<p>This notice was generated on 11/19/2020 and does not reflect account activity after that date.</p>

If any owner listed is a debtor under Title 11 of the United States Code, this notice should not be viewed as a demand for payment of, or as an attempt to collect.

**IF PAYING BY MAIL:**

Make checks payable to: **TAX COLLECTOR, CITY OF MANCHESTER, NH**

Write your **ACCOUNT NUMBER** on your check. Mail it with this stub to:

**TAX COLLECTOR, P.O. BOX 9598, MANCHESTER, NH 03108-9598**

To obtain a receipt, enclose a self-addressed envelope AND this entire page.

After 12/31/2020, please contact the Tax Office for the correct payoff amount.

**IF PAYING IN PERSON:**

Please bring this entire notice with you. Accepted forms of payment include cash, check, money order, and major credit cards.

**IF PAYING ONLINE:**

Payments by credit card and electronic check are accepted via the City's web site at [www.ManchesterNH.Gov/Taxes](http://www.ManchesterNH.Gov/Taxes). Payments submitted online including from bill-payer services will be credited as of the date received at the Tax Office, not the date originally submitted online. It is your responsibility to ensure your payment is received on time.

**FINAL REAL ESTATE TAX BILL FOR 2020**

Account Number: **28300**

ENERGYNORTH NATURAL GAS INC

LIBERTY UTILITIES, ACC PAYA

15 BUTTRICK RD

LONDONDERRY NH 03053

Map-Lot: 0471-0008

Location: CANDIA RD

**TAX DUE: \$ 558.36**

0000283002

0000558361

214





01771-3-4

**City of Manchester, NH - Office of the Tax Collector****Payment Address: P.O. BOX 9598, Manchester, NH 03108-9598**

Office location: 1 City Hall Plaza West Wing, Manchester, NH 03101-2084

Office hours: Monday-Friday, 8 AM to 5 PM

For property values, exemptions, names, and addresses, call (603) 624-6520

For account balance and payment information, call (603) 624-6575 or

visit [www.ManchesterNH.Gov/Taxes](http://www.ManchesterNH.Gov/Taxes) for online account access and payments**ACCOUNT NUMBER****31254**

\*Please write this number on all payments and correspondence.

**FINAL REAL ESTATE TAX BILL FOR 2020**

ENERGYNORTH NATURAL GAS INC  
LIBERTY UTILITIES, ACC PAYA  
15 BUTTRICK RD  
LONDONDERRY NH 03053

**APPROVED***By Cynthia Trottier at 7:44 am, Dec 11, 2020***RECEIVED DEC 09 2020****8840**

same value tax

old rate 22.04 vs. new rate 22.30

due 12/31/20

LP

INFORMATION TO TAXPAYERS	PROPERTY DESCRIPTION	TAXES
<p>The Taxpayer may, by March 1 following the final notice of tax and not afterward, apply in writing to the Board of Assessors for a tax abatement or deferral.</p> <p>If you are elderly, disabled, blind, a veteran or veteran's spouse, or are unable to pay taxes due to poverty or other good cause, you may be eligible for a tax exemption, credit, abatement, or deferral. For details and application information, contact the Board of Assessors at 603-624-6520.</p> <p>Taxpayers desiring any information in regard to taxation, assessments, exemptions, or change of address should contact the Board of Assessors at 603-624-6520, not the Tax Collector.</p> <p>Real estate tax payments will be applied first to the oldest delinquent real estate taxes (if any) for the indicated property. Partial payments are accepted but will not delay or prevent lien or deed actions authorized by State law.</p> <p>All taxes are assessed as of April 1st of each year. Unless directed otherwise, tax bills are mailed to the last known address of the first owner listed on the deed.</p>	<p>Map-Lot: <b>0508-0002A</b></p> <p><b>PORTER ST</b></p> <p>TOTAL VALUATION: 6,700</p>	<p>Tax: 149.41</p> <p>Tax paid: 73.83</p> <p><b>TAX DUE: \$ 75.58</b></p> <p><b>PAY BY THURSDAY, DECEMBER 31, 2020</b> to avoid interest charges at 8.0 % per annum.</p>
	<p><b>TAX RATES FOR THIS BILLING:</b></p> <p>MUNICIPAL: 11.48</p> <p>COUNTY: 1.29</p> <p>CITY EDUCATION: 9.53</p> <p>STATE EDUCATION: .00</p> <p>TOTAL: 22.30</p> <p>ALL TAX RATES ARE PER \$1000 OF ASSESSED VALUE</p>	<p>This notice was generated on 11/19/2020 and does not reflect account activity after that date.</p>

If any owner listed is a debtor under Title 11 of the United States Code, this notice should not be viewed as a demand for payment of, or as an attempt to collect, a pre-petition debt.

**IF PAYING BY MAIL:**

Make checks payable to: **TAX COLLECTOR, CITY OF MANCHESTER, NH**  
Write your ACCOUNT NUMBER on your check. Mail it with this stub to:

**TAX COLLECTOR, P.O. BOX 9598, MANCHESTER, NH 03108-9598**

To obtain a receipt, enclose a self-addressed envelope AND this entire page.

After 12/31/2020, please contact the Tax Office for the correct payoff amount.

**IF PAYING IN PERSON:**

Please bring this entire notice with you. Accepted forms of payment include cash, check, money order, and major credit cards.

**IF PAYING ONLINE:**

Payments by credit card and electronic check are accepted via the City's web site at [www.ManchesterNH.Gov/Taxes](http://www.ManchesterNH.Gov/Taxes). Payments submitted online including from bill-payer services will be credited as of the date received at the Tax Office, not the date originally submitted online. It is your responsibility to ensure your payment is received on time.

**FINAL REAL ESTATE TAX BILL FOR 2020**Account Number: **31254**

ENERGYNORTH NATURAL GAS INC  
LIBERTY UTILITIES, ACC PAYA  
15 BUTTRICK RD  
LONDONDERRY NH 03053

Map-Lot: **0508-0002A**Location: **PORTER ST****TAX DUE: \$ 75.58**


0000312546

0000075580



TOWN OF TILTON  
257 MAIN STREET  
TILTON, NH 03276

RECEIVED NOV-24 2020



LIBERTY UTILITIES  
ATTN ACCOUNTS PAYABLE  
15 BUTTRICK ROAD  
LONDONDERRY, NH 03053-3305

2020 TILTON PROPERTY TAX -- BILL 2 OF 2

Invoice: 2020P02017106  
Billing Date: 11/13/2020  
Payment Due Date: 12/21/2020  
Amount Due: \$ 149,626.00

8% APR Charged After 12/21/2020

Pay online at [www.tiltonnh.org](http://www.tiltonnh.org). Please know that there are fees to use this service.

Property Owner		Property Description	
Owner: LIBERTY UTILITIES ATTN ACCOUNTS PAYABLE		Map: 000R23	Lot: 000013 Sub: 000000
		Location: 30 TILTON ROAD Acres: 5.300	
Tax Rates		Assessments	
County:	\$ 1.12	Taxable Land:	712,200
School:	\$ 9.49	Buildings:	13,003,700
Town:	\$ 6.00	Total:	13,715,900
FIRE DISTRICT:			
	\$ 2.26		
Summary Of Taxes		Total Tax:	
		\$ 258,819.00	
		- First Bill:	
		\$ 109,193.00	
		- Abated/Paid:	
		\$ 0.00	
		- Veteran Credits:	
		\$ 0.00	

Amount Due By 12/21/2020: **\$ 149,626.00**

Total Tax Rate: \$ 18.87 Net Value: 13,715,900

8840\*~  
old tax value 10800500 vs new value 13715900  
old rate 20.22 vs new rate 18.87  
Due 12/21 LP

ATTN ACCOUNTS PAYABLE  
15 BUTTRICK ROAD  
LONDONDERRY, NH 03053-3305

**APPROVED**

By Cynthia Trottier at 6:54 am, Dec 01, 2020

Remit To:  
TOWN OF TILTON  
257 MAIN STREET  
TILTON, NH 03276

2020 TILTON PROPERTY TAX -- BILL 2 OF 2

TOWN OF TILTON  
MONDAY - FRIDAY 8:30 - 4:15 THURS 8:30 - 5:30  
TCTC@TILTONNH.ORG  
286-4425 x104  
Tax Collector: CYNTHIA D. REINARTZ

Owner: LIBERTY UTILITIES  
ATTN ACCOUNTS PAYABLE  
Location: 30 TILTON ROAD  
Map: 000R23 Lot: 000013 Sub: 000000  
Invoice: 2020P02017106

Amount Due By 12/21/2020: **\$ 149,626.00**


PAY YOUR TAX BILL ONLINE AT [WWW.TILTONNH.ORG](http://WWW.TILTONNH.ORG)

RETURN THIS PORTION WITH PAYMENT

REMITTED AMOUNT: \_\_\_\_\_



TOWN OF TILTON  
257 MAIN STREET  
TILTON, NH 03276



RECEIVED NOV-24 2020

LIBERTY UTILITIES  
ATTN ACCOUNTS PAYABLE  
15 BUTTRICK ROAD  
LONDONDERRY, NH 03053-3305

2020 TILTON PROPERTY TAX -- BILL 2 OF 2

Invoice: 2020P02017107  
Billing Date: 11/13/2020  
Payment Due Date: 12/21/2020  
Amount Due: \$ 10,708.00

8% APR Charged After 12/21/2020

Pay online at [www.tiltonnh.org](http://www.tiltonnh.org). Please know that there are fees to use this service.

Property Owner		Property Description	
Owner: LIBERTY UTILITIES ATTN ACCOUNTS PAYABLE		Map: 000R23	Lot: 000014 Sub: 000000
		Location: 30 TILTON ROAD Acres: 1.260	
Tax Rates	Assessments	Summary Of Taxes	
County: \$ 1.12	Taxable Land: 702,600	Total Tax:	\$ 23,067.00
School: \$ 9.49	Buildings: 519,800	- First Bill:	\$ 12,359.00
Town: \$ 6.00	Total: 1,222,400	- Abated/Paid:	\$ 0.00
FIRE DISTRICT: \$ 2.26		- Veteran Credits:	\$ 0.00

Amount Due By 12/21/2020: **\$ 10,708.00**

Total Tax Rate:	\$ 18.87	Net Value:	1,222,400
-----------------	----------	------------	-----------

Mailed To:  
LIBERTY UTILITIES  
ATTN ACCOUNTS PAYABLE  
15 BUTTRICK ROAD  
LONDONDERRY, NH 03053-3305

8840  
new tax value is same 1222400  
old rate 20.22 vs new rate 18.87  
Due 12/21 (LP)

TOWN OF TILTON  
257 MAIN STREET  
TILTON, NH 03276

2020 TILTON PROPERTY TAX -- BILL 2 OF 2

TOWN OF TILTON  
MONDAY - FRIDAY 8:30 - 4:15 THURS 8:30 - 5:30  
TCTC@TILTONNH.ORG  
286-4425 x104  
Tax Collector: CYNTHIA D. REINARTZ

Owner: LIBERTY UTILITIES  
ATTN ACCOUNTS PAYABLE  
Location: 30 TILTON ROAD  
Map: 000R23 Lot: 000014 Sub: 000000  
Invoice: 2020P02017107

Amount Due By 12/21/2020: **\$ 10,708.00**

PAY YOUR TAX BILL ONLINE AT [WWW.TILTONNH.ORG](http://WWW.TILTONNH.ORG)

RETURN THIS PORTION WITH PAYMENT

REMITTED AMOUNT: \_\_\_\_\_

**APPROVED**

By Cynthia Trottier at 6:53 am, Dec 01, 2020





# Town of Goffstown

TOWN OFFICES  
16 MAIN STREET  
GOFFSTOWN, NH 03045

Bill #: 2020-2-1909 Docket No. DG 2128

Due Date: December 18, 2020 Attachment 5

Billing Date: November 6, 2020

## Property

Map-Lot: 99-4-2

Location: DISTRIBUTION

Account No: 15847

## PROPERTY TAX

BILL FOR TAX YEAR 2020 Period 2

ENERGY NORTH GAS COMPANY  
C/O LIBERTY UTILITIES

15 BUTTRICK RD  
LONDONDERRY, NH 03053-3305



RECEIVED NOV-24 2020

### Tax Rate Information

COUNTY TAX	\$1.12	\$4,208.06
LOC SCHOOL	\$13.47	\$50,609.48
TOWN TAX	\$8.24	\$30,959.33
	<u>\$0.00</u>	<u>\$0.00</u>
	<b>\$22.83</b>	<b>\$85,776.87</b>

Make checks payable to: **TOWN OF GOFFSTOWN**  
*Important Information Located on Back*

SEE BELOW FOR AMOUNT DUE

Town Hall Hours  
Monday-Friday 8:00 am-4:00 pm

Unpaid balances accrue interest at 8% per annum after due date.

### ASSESSED VALUE AND EXEMPTIONS

Land	\$55,200
Building	\$3,702,000
Current Use Land	<u>\$0</u>

Gross Assessed Value **\$3,757,200**

Exemption

**8840**  
old tax value 3455200 vs new value 3757200  
old rate 22.52 vs new rate 22.83  
due 12/18 (LP)

NET ASSESSED VALUE **\$3,757,200**

### PROPERTY TAX AND CREDIT

Gross Tax	<b>\$85,776.87</b>
Credits	\$0.00
Adjustment	\$0.00
Net Tax	\$85,776.87
Previously Paid	-\$38,905.55
Interest* & Fees	\$0.00
<b>Net Due By December 18, 2020</b>	<b>\$46,871.32</b>
Delinquent Taxes	\$0.00
<b>Total Due</b>	<b>\$46,871.32</b>

\*Interest on past due balance is as of December 18, 2020

FOR PROPER CREDIT, MAIL PAYMENT WITH LOWER STUB. FOR A RECEIPT ENCLOSE ENTIRE BILL AND A SELF-ADDRESSED STAMPED ENVELOPE.

## Town of Goffstown

TOWN OFFICES  
16 MAIN STREET  
GOFFSTOWN, NH 03045

Map-Lot: 99-4-2  
Location: DISTRIBUTION  
Account No: 15847

Bill #: 2020-2-1909  
Due Date: December 18, 2020

ENERGY NORTH GAS COMPANY  
C/O LIBERTY UTILITIES

15 BUTTRICK RD  
LONDONDERRY, NH 03053-3305

**Net Due:** **\$46,871.32**  
Delinquent Taxes **\$0.00**  
**Total Due** **\$46,871.32**

\*Interest on past due balance is as of December 18, 2020

**APPROVED**

By Cynthia Trottier at 6:53 am, Dec 01, 2020

FOR RECEIPT: Send entire bill &  
Self-addressed stamped envelope





# Town of Goffstown

TOWN OFFICES  
16 MAIN STREET  
GOFFSTOWN, NH 03045

## PROPERTY TAX BILL FOR TAX YEAR 2020 Period 2

Bill #: 2020-2-1908 Docket No. DG 21-128  
Due Date: December 18, 2020 Attachment 5  
Billing Date: November 6, 2020

Property  
Map-Lot: 99-4-1  
Location: PUBLIC ROW  
Account No: 16922

ENERGY NORTH GAS COMPANY  
C/O LIBERTY UTILITIES

15 BUTTRICK RD  
LONDONDERRY, NH 03053-3305



RECEIVED NOV 24 2020

### Tax Rate Information

COUNTY TAX	\$1.12	\$124.32
LOC SCHOOL	\$13.47	\$1,495.17
TOWN TAX	\$8.24	\$914.64
	<u>\$0.00</u>	<u>\$0.00</u>
	<b>\$22.83</b>	<b>\$2,534.13</b>

Make checks payable to: **TOWN OF GOFFSTOWN**  
*Important Information Located on Back*

SEE BELOW FOR AMOUNT DUE

Town Hall Hours  
Monday-Friday 8:00 am-4:00 pm

Unpaid balances accrue interest at 8% per annum after due date.

### ASSESSED VALUE AND EXEMPTIONS

Land	\$111,000
Building	\$0
Current Use Land	\$0

Gross Assessed Value **\$111,000**

Exemption **8840**  
old value 102200 vs new value 111000  
old rate 22.52 vs new rate 22.83  
due 12/18/20 LP

NET ASSESSED VALUE **\$111,000**

### PROPERTY TAX AND CREDIT

Gross Tax	\$2,534.13
Credits	\$0.00
Adjustment	\$0.00
Net Tax	\$2,534.13
Previously Paid	-\$1,150.77
Interest* & Fees	\$0.00
<b>Net Due By December 18, 2020</b>	<b>\$1,383.36</b>
Delinquent Taxes	\$0.00
<b>Total Due</b>	<b>\$1,383.36</b>

\*Interest on past due balance is as of December 18, 2020

FOR PROPER CREDIT, MAIL PAYMENT WITH LOWER STUB. FOR A RECEIPT ENCLOSE ENTIRE BILL AND A SELF-ADDRESSED STAMPED ENVELOPE.

## Town of Goffstown

TOWN OFFICES  
16 MAIN STREET  
GOFFSTOWN, NH 03045

Map-Lot: 99-4-1  
Location: PUBLIC ROW  
Account No: 16922

Bill #: 2020-2-1908  
Due Date: December 18, 2020

ENERGY NORTH GAS COMPANY  
C/O LIBERTY UTILITIES

15 BUTTRICK RD  
LONDONDERRY, NH 03053-3305

Net Due: **\$1,383.36**  
Delinquent Taxes **\$0.00**  
Total Due **\$1,383.36**

\*Interest on past due balance is as of December 18, 2020

**APPROVED**

By Cynthia Trottier at 6:53 am, Dec 01, 2020

FOR RECEIPT: Send entire bill &  
Self-addressed stamped envelope





# Town of Goffstown

TOWN OFFICES  
16 MAIN STREET  
GOFFSTOWN, NH 03045

## PROPERTY TAX BILL FOR TAX YEAR 2020 Period 2

Bill #: 2020-2-3638 Docket No. DG 21-128  
Due Date: December 18, 2020 Attachment 5  
Billing Date: November 6, 2020

Property  
Map-Lot: 99-4-3  
Location: DISTRIBUTION  
Account No: 103542

LIBERTY UTILITIES CORP  
GRANITE STATE ELECTRIC  
  
15 BUTTRICK ROAD  
LONDONDERRY, NH 03053-3305



RECEIVED NOV 24 2020

### Tax Rate Information

COUNTY TAX	\$1.12	\$11.98
LOC SCHOOL	\$13.47	\$144.13
TOWN TAX	\$8.24	\$88.17
	<u>\$0.00</u>	<u>\$0.00</u>
	\$22.83	\$244.28

Make checks payable to: TOWN OF GOFFSTOWN  
Important Information Located on Back

SEE BELOW FOR AMOUNT DUE

Town Hall Hours  
Monday-Friday 8:00 am-4:00 pm

Unpaid balances accrue interest at 8% per annum after due date.

### ASSESSED VALUE AND EXEMPTIONS

Land	\$300
Building	\$10,400
Current Use Land	\$0

Gross Assessed Value \$10,700

Exemp 8840  
old value 12000 vs new value 10700  
old rate 22.52 vs new rate 22.83  
due 12/18 Lp

NET ASSESSED VALUE \$10,700

### PROPERTY TAX AND CREDIT

Gross Tax	\$244.28
Credits	\$0.00
Adjustment	\$0.00
Net Tax	\$244.28
Previously Paid	-\$135.12
Interest* & Fees	\$0.00
Net Due By December 18, 2020	<u>\$109.16</u>
Delinquent Taxes	\$0.00
Total Due	<u>\$109.16</u>

\*Interest on past due balance is as of December 18, 2020

FOR PROPER CREDIT, MAIL PAYMENT WITH LOWER STUB. FOR A RECEIPT ENCLOSE ENTIRE BILL AND A SELF-ADDRESSED STAMPED ENVELOPE.

## Town of Goffstown

TOWN OFFICES  
16 MAIN STREET  
GOFFSTOWN, NH 03045

Map-Lot: 99-4-3  
Location: DISTRIBUTION  
Account No: 103542

Bill #: 2020-2-3638  
Due Date: December 18, 2020

LIBERTY UTILITIES CORP  
GRANITE STATE ELECTRIC

15 BUTTRICK ROAD  
LONDONDERRY, NH 03053-3305

Net Due: \$109.16  
Delinquent Taxes \$0.00  
Total Due \$109.16

\*Interest on past due balance is as of December 18, 2020

**APPROVED**

By Cynthia Trottier at 6:54 am, Dec 01, 2020

FOR RECEIPT: Send entire bill &  
Self-addressed stamped envelope





**HOURS**  
MON, TUES, WED, & FRI  
8:00 AM TO 4:30 PM  
THURS  
8:00 AM TO 6:00 PM  
(603) 527-4713

**TOWN OF GILFORD, NH**  
**TOWN CLERK - TAX COLLECTOR**  
**47 CHERRY VALLEY ROAD**  
**GILFORD, NH 03249**

**REAL ESTATE TAX BILL**

Second Bill

TAX YEAR	ACCOUNT NUMBER	BILLING DATE	INTEREST RATE	DUE DATE
2020	013517-000866	11/19/2020	8.00% if Paid after	12/31/2020
MAP/PARCEL	LOCATION OF PROPERTY			AREA
210-003-000	83 LIBERTY HILL RD			1.8
OWNER OF RECORD		TAX CALCULATION		
ENERGYNORTH NATURAL GAS INC C/O LIBERTY UTILITIES, ACCT PAY 15 BUTTRICK RD LONDONDERRY NH 03053		Municipal Tax 36.00 School Tax 58.00 State Tax 14.00 County Tax 9.00		
TAX CALCULATION		ASSESSED VALUATION		
2020 Tax Rate		Land 7,760		
Municipal Tax 4.65 School Tax 7.42 State Tax 1.84 County Tax 1.12		Total Tax 117.00 Actual Tax Amount 117.00 First Bill Amount -57.00		
<b>TOTAL</b> 15.03		<b>NET VALUE</b> 7,760		<b>Amount Due This Bill</b> 60.00

**INFORMATION TO TAXPAYERS**

**ADDITIONAL INFORMATION ON REVERSE SIDE OF BILL**

THE TAXPAYER MAY, BY MARCH 1 FOLLOWING THE DATE OF NOTICE OF

TAX **8840**  
ASS  
old value 7,240 vs new value 7,760  
IF Y old rate 15.86 vs new rate 15.03  
SPO due 12/31/20  
GOC LP  
ABA  
FILE

FOR DETAILS AND APPLICATION INFORMATION, CONTACT THE OFFICE  
OF THE APPRAISER AT 527-4704.

**OTHER TAX BALANCES (if applicable)**

**APPROVED**

By Cynthia Trottier at 4:47 pm, Dec 09, 2020

RECEIVED DEC 09 2020

DETACH HERE

TO ENSURE PROPER CREDIT, PLEASE RETURN ENTIRE BOTTOM PORTION OF BILL

DETACH HERE

Second Bill

**TOWN OF GILFORD, NH**  
**REAL ESTATE TAX BILL**

Invoice Number: 634938

MAP/PARCEL	LOCATION OF PROPERTY	TAX YEAR	ACCOUNT NUMBER	DUE DATE
210-003-000	83 LIBERTY HILL RD	2020	013517-000866	12/31/2020

8.00% APR Interest Charged After 12/31/2020

(BH) state education tax included in bill, amount of \$7 has been subtracted from total for HB700 purposes

ENERGYNORTH NATURAL GAS INC  
C/O LIBERTY UTILITIES, ACCT PAY  
15 BUTTRICK RD  
LONDONDERRY NH 03053

5953  
624

**Amount Due This Bill**

221 60.00





**HOURS**  
MON, TUES, WED, & FRI  
8:00 AM TO 4:30 PM  
THURS  
8:00 AM TO 6:00 PM  
(603) 527-4713

**TOWN OF GILFORD, NH**  
**TOWN CLERK - TAX COLLECTOR**  
**47 CHERRY VALLEY ROAD**  
**GILFORD, NH 03249**

Docket No. DG 21-128  
Attachment 5

**REAL ESTATE TAX BILL**

Second Bill

TAX YEAR	ACCOUNT NUMBER	BILLING DATE	INTEREST RATE	DUE DATE
2020	013517-000867	11/19/2020	8.00% if Paid after	12/31/2020
MAP/PARCEL	LOCATION OF PROPERTY			AREA
210-004-000	77 LIBERTY HILL RD			1.53
OWNER OF RECORD		TAX CALCULATION		
ENERGYNORTH NATURAL GAS INC C/O LIBERTY UTILITIES, ACCT PAY 15 BUTTRICK RD LONDONDERRY NH 03053		Municipal Tax 35.00 School Tax 56.00 State Tax 14.00 County Tax 8.00		
TAX CALCULATION		ASSESSED VALUATION		
2020 Tax Rate		Land 7,550		
Municipal Tax 4.65 School Tax 7.42 State Tax 1.84 County Tax 1.12		Total Tax 113.00 Actual Tax Amount 113.00 First Bill Amount -56.00		
<b>TOTAL</b> 15.03		<b>NET VALUE</b> 7,550		<b>Amount Due This Bill</b> 57.00

**INFORMATION TO TAXPAYERS**

**ADDITIONAL INFORMATION ON REVERSE SIDE OF BILL**

THE TAXPAYER MAY, BY MARCH 1 FOLLOWING THE DATE OF NOTICE OF

TA 8840

AS old value 7,050 vs new value 7,550

old rate 15.86 vs new rate 15.03

IF Due 12/31/20

SP LP

GO

AE

FI

FOR DETAILS AND APPLICATION INFORMATION, CONTACT THE OFFICE  
OF THE APPRAISER AT 527-4704.

**OTHER TAX BALANCES (if applicable)**

(BH) state education tax included in  
bill, amount of \$7 has been subtracted  
from total for HB700 purposes

RECEIVED DEC 09 2020

**APPROVED**

By Cynthia Trottier at 4:47 pm, Dec 09, 2020

DETACH HERE TO ENSURE PROPER CREDIT, PLEASE RETURN ENTIRE BOTTOM PORTION OF BILL DETACH HERE

Second Bill

**TOWN OF GILFORD, NH**  
**REAL ESTATE TAX BILL**

Invoice Number: 634939

MAP/PARCEL	LOCATION OF PROPERTY	TAX YEAR	ACCOUNT NUMBER	DUE DATE
210-004-000	77 LIBERTY HILL RD	2020	013517-000867	12/31/2020

8.00% APR Interest Charged After 12/31/2020

ENERGYNORTH NATURAL GAS INC  
C/O LIBERTY UTILITIES, ACCT PAY  
15 BUTTRICK RD  
LONDONDERRY NH 03053

5953  
624

**Amount Due This Bill**

222 57.00





**HOURS**  
 MON, TUES, WED, & FRI  
 8:00 AM TO 4:30 PM  
 THURS  
 8:00 AM TO 6:00 PM  
 (603) 527-4713

**TOWN OF GILFORD, NH**  
**TOWN CLERK - TAX COLLECTOR**  
 47 CHERRY VALLEY ROAD  
 GILFORD, NH 03249

Docket No. DG 21-128  
 Attachment 5

# **REAL ESTATE TAX BILL**

Second Bill

TAX YEAR	ACCOUNT NUMBER	BILLING DATE	INTEREST RATE	DUE DATE
2020	013517-000868	11/19/2020	8.00% if Paid after	12/31/2020
MAP/PARCEL	LOCATION OF PROPERTY			AREA
210-005-000	69 LIBERTY HILL RD			1.86
OWNER OF RECORD		TAX CALCULATION		
ENERGYNORTH NATURAL GAS INC C/O LIBERTY UTILITIES, ACCT PAY 15 BUTTRICK RD LONDONDERRY NH 03053		Municipal Tax 36.00 School Tax 58.00 State Tax 14.00 County Tax 9.00  Total Tax 117.00 Actual Tax Amount 117.00 First Bill Amount -58.00		
TAX CALCULATION		ASSESSED VALUATION		
2020 Tax Rate Municipal Tax 4.65 School Tax 7.42 State Tax 1.84 County Tax 1.12  <b>TOTAL</b> 15.03		Land 7,800  <b>NET VALUE</b> 7,800		
		<b>Amount Due This Bill</b> 59.00		

## **INFORMATION TO TAXPAYERS**

### **ADDITIONAL INFORMATION ON REVERSE SIDE OF BILL**

THE TAXPAYER MAY, BY MARCH 1 FOLLOWING THE DATE OF NOTICE OF TAX AND NOT AFTERWARDS, APPLY IN WRITING TO THE SELECTMEN OR

8840  
 Old value 7,280 vs. new value 7,800  
 Old rate 15.86 vs old rate 15.03  
 due 12/31/20  
 LP

FILED BY APRIL 15TH PROCEEDING THE SETTING OF THE TAX RATE.  
 FOR DETAILS AND APPLICATION INFORMATION, CONTACT THE OFFICE  
 OF THE APPRAISER AT 527-4704.

## **OTHER TAX BALANCES (if applicable)**

(BH) state education tax included in  
 bill, amount of \$7 has been subtracted  
 from total for HB700 purposes

RECEIVED DEC 09 2020

**APPROVED**

By Cynthia Trottier at 4:47 pm, Dec 09, 2020

DETACH HERE TO ENSURE PROPER CREDIT, PLEASE RETURN ENTIRE BOTTOM PORTION OF BILL DETACH HERE

Second Bill

**TOWN OF GILFORD, NH**  
**REAL ESTATE TAX BILL**

Invoice Number: 634940

MAP/PARCEL	LOCATION OF PROPERTY	TAX YEAR	ACCOUNT NUMBER	DUE DATE
210-005-000	69 LIBERTY HILL RD	2020	013517-000868	12/31/2020

8.00% APR Interest Charged After 12/31/2020

ENERGYNORTH NATURAL GAS INC  
 C/O LIBERTY UTILITIES, ACCT PAY  
 15 BUTTRICK RD  
 LONDONDERRY NH 03053

5953  
 624

**Amount Due This Bill**

223 59.00





**HOURS**  
MON, TUES, WED, & FRI  
8:00 AM TO 4:30 PM  
THURS  
8:00 AM TO 6:00 PM  
(603) 527-4713

**TOWN OF GILFORD, NH**  
**TOWN CLERK - TAX COLLECTOR**  
**47 CHERRY VALLEY ROAD**  
**GILFORD, NH 03249**

**REAL ESTATE TAX BILL**

Second Bill

TAX YEAR	ACCOUNT NUMBER	BILLING DATE	INTEREST RATE	DUE DATE
2020	005660-000009	11/19/2020	8.00% if Paid after	12/31/2020
MAP/PARCEL	LOCATION OF PROPERTY			AREA
200-003-000	0 DISTRIBUTION MAINS			
OWNER OF RECORD		TAX CALCULATION		
ENERGYNORTH NATURAL GAS INC C/O LIBERTY UTILITIES, ACCT PAY 15 BUTTRICK RD LONDONDERY NH 03079		Municipal Tax 2,738.00 School Tax 4,369.00 State Tax 0.00 County Tax 659.00  Total Tax 7,766.00 Actual Tax Amount 7,766.00 First Bill Amount -3,650.00		
TAX CALCULATION		ASSESSED VALUATION		
2020 Tax Rate				
Municipal Tax	4.65	Building	588,800	
School Tax	7.42			
County Tax	1.12			
<b>TOTAL</b>	13.19	<b>NET VALUE</b>	588,800	<b>Amount Due This Bill</b> 4,116.00

**INFORMATION TO TAXPAYERS**

**ADDITIONAL INFORMATION ON REVERSE SIDE OF BILL**

THE TAXPAYER MAY, BY MARCH 1 FOLLOWING THE DATE OF NOTICE OF

8840  
old value 521,400 vs. new value 588,800  
old rate 13.98 vs new rate 13.19  
Due 12/31/20  
LP

FOR DETAILS AND APPLICATION INFORMATION, CONTACT THE OFFICE  
OF THE APPRAISER AT 527-4704.

**OTHER TAX BALANCES (if applicable)**

RECEIVED DEC 09 2020

**APPROVED**

By Cynthia Trottier at 4:47 pm, Dec 09, 2020

DETACH HERE TO ENSURE PROPER CREDIT, PLEASE RETURN ENTIRE BOTTOM PORTION OF BILL DETACH HERE

Second Bill

**TOWN OF GILFORD, NH**  
**REAL ESTATE TAX BILL**

Invoice Number: 634122

MAP/PARCEL	LOCATION OF PROPERTY	TAX YEAR	ACCOUNT NUMBER	DUE DATE
200-003-000	0 DISTRIBUTION MAINS	2020	005660-000009	12/31/2020

8.00% APR Interest Charged After 12/31/2020

ENERGYNORTH NATURAL GAS INC  
C/O LIBERTY UTILITIES, ACCT PAY  
15 BUTTRICK RD  
LONDONDERY NH 03079

5953  
624

**Amount Due This Bill**

224  
4,116.00





**HOURS**  
 MON, TUES, WED, & FRI  
 8:00 AM TO 4:30 PM  
 THURS  
 8:00 AM TO 6:00 PM  
 (603) 527-4713

**TOWN OF GILFORD, NH**  
**TOWN CLERK - TAX COLLECTOR**  
 47 CHERRY VALLEY ROAD  
 GILFORD, NH 03249

Docket No. DG 21-128  
 Attachment 5

**REAL ESTATE TAX BILL**

Second Bill

TAX YEAR	ACCOUNT NUMBER	BILLING DATE	INTEREST RATE	DUE DATE
2020	013517-000865	11/19/2020	8.00% if Paid after	12/31/2020
MAP/PARCEL	LOCATION OF PROPERTY			AREA
210-002-000	87 LIBERTY HILL RD			3.03
OWNER OF RECORD		TAX CALCULATION		
ENERGYNORTH NATURAL GAS INC C/O LIBERTY UTILITIES, ACCT PAY 15 BUTTRICK RD LONDONDERRY NH 03053		Municipal Tax 39.00 School Tax 62.00 State Tax 15.00 County Tax 9.00  Total Tax 125.00 Actual Tax Amount 125.00 First Bill Amount -62.00		
TAX CALCULATION		ASSESSED VALUATION		
2020 Tax Rate		Land 8,320		
Municipal Tax 4.65				
School Tax 7.42				
State Tax 1.84				
County Tax 1.12				
<b>TOTAL</b> 15.03		<b>NET VALUE</b> 8,320		<b>Amount Due This Bill</b> 63.00

**INFORMATION TO TAXPAYERS**

**ADDITIONAL INFORMATION ON REVERSE SIDE OF BILL**

THE TAXPAYER MAY, BY MARCH 1 FOLLOWING THE DATE OF NOTICE OF

8840  
 old value 7,770 vs new value 8,320  
 old rate 15.86 vs new rate 15.03  
 Due 12/30/20  
 LP

FOR DETAILS AND APPLICATION INFORMATION, CONTACT THE OFFICE  
 OF THE APPRAISER AT 527-4704.

**OTHER TAX BALANCES (if applicable)**

(BH) state education tax included in  
 bill, amount of \$8 has been subtracted  
 from total for HB700 purposes

RECEIVED DEC 09 2020

**APPROVED**

By Cynthia Trottier at 4:48 pm, Dec 09, 2020

DETACH HERE TO ENSURE PROPER CREDIT, PLEASE RETURN ENTIRE BOTTOM PORTION OF BILL DETACH HERE

Second Bill

**TOWN OF GILFORD, NH**  
**REAL ESTATE TAX BILL**

Invoice Number: 634937

MAP/PARCEL	LOCATION OF PROPERTY	TAX YEAR	ACCOUNT NUMBER	DUE DATE
210-002-000	87 LIBERTY HILL RD	2020	013517-000865	12/31/2020

8.00% APR Interest Charged After 12/31/2020

ENERGYNORTH NATURAL GAS INC  
 C/O LIBERTY UTILITIES, ACCT PAY  
 15 BUTTRICK RD  
 LONDONDERRY NH 03053

5953  
 624

**Amount Due This Bill**

225 63.00





## Town of Hooksett Real Estate Tax Bill

35 Main Street, Hooksett, NH 03106

## Second Bill

TAX YEAR	ACCOUNT NUMBER	BILLING DATE	INTEREST RATE	DUE DATE
2020	001061 - 001299	11/30/2020	8% if paid after	12/30/2020
MAP/PARCEL	LOCATION	AREA		
OGAS-0001	LONDONDERRY TURNPIKE	0.000		
OWNER OF RECORD			TAX CALCULATION	

LIBERTY UTILITIES CORP.  
(ENERGY NORTH GAS)  
15 BUTTRICK ROAD  
Londonderry NH 03053-3305

RECEIVED DEC 09 2020

RECEIVED DEC 09 2020

Municipal Tax Amount 83,657.24  
School Tax Amount 177,270.14  
State Tax Amount 0.00  
County Tax Amount 43,834.62  
Total Tax 304,762.00

Actual Tax Amount 304,762.00  
Paid to Date -143,837.00

&lt;Amount To Pay&gt; 160,925.00

2019 TAX RATE PER \$1000	ASSESSED VALUATION	
Municipal Tax Amount 11.93	Buildings 14,859,200.00	
School Tax Amount 0.00		
State Tax Amount 2.95		
County Tax Amount		
<b>TOTAL:</b>	<b>20.51</b>	<b>NET VALUE: 14,859,200.00</b>

&lt;Amount To Pay&gt; 160,925.00

Payments may be made online at  
[www.hooksett.org](http://www.hooksett.org)

## INFORMATION TO TAXPAYERS

TAXPAYERS HAVE THE RIGHT TO APPLY IN WRITING, BEFORE MARCH 1<sup>ST</sup> BEFORE THE YEAR FOLLOWING THE MAILING OF THE SECOND-ISSUE (DECEMBER) TAX BILL, FOR AN ABATEMENT OF THE ASSESSED TAX AS PROVIDED UNDER RSA 76:16.

IF 8840  
SP same value tax  
G old rate 19.36 vs new rate 20.51  
A Due 12/30/20  
T LP  
TA  
OV  
CC

THIS BILL LISTS CURRENT-YEAR INFORMATION ONLY. LIEN REFERENCES DO NOT INCLUDE INTEREST. FOR PAYOFF AMOUNTS ON PROPERTY TAX LIENS, CONTACT THE TAX COLLECTOR'S OFFICE AT 485-9534.

FOR QUESTIONS ABOUT TAXES OR INTEREST, CONTACT THE TAX COLLECTOR'S OFFICE AT 485-9534.

## PAYMENT POLICIES

THE TOWN DOES NOT ACCEPT POST DATED CHECKS.  
PER RSA 80:56 CHECKS RETURNED BY THE BANK FOR ANY REASON ARE SUBJECT TO A \$25.00 FEE, PLUS PENALTIES AND INTEREST.

TAX BILLS ARE SENT TO THE MOST CURRENT OWNER AS REPORTED TO THE TOWN OF HOOKSETT BY THE MERRIMACK COUNTY REGISTRY OF DEEDS. WE REGRET THAT WE CANNOT ASSUME RESPONSIBILITY FOR THE TIMELINESS OF THIS INFORMATION.

PLEASE USE THE CORRECT 9-1-1 ADDRESS AS INDICATED ON THIS BILL. WE ARE NOT RESPONSIBLE FOR MIS-APPLIED PAYMENTS SENT TO US WITH INCORRECT ADDRESS/AND/OR MAP AND LOT NUMBER REFERENCES. TO ENSURE ACCURACY, RETURN BOTTOM PORTION OF BILL WITH PAYMENT.

RECEIPTS WILL BE PROVIDED TO TAXPAYERS WHO RETURN BOTH PORTIONS OF THE BILL WITH A STAMPED SELF-ADDRESSED RETURN ENVELOPE.

MAKE CHECKS PAYABLE TO THE TOWN OF HOOKSETT.

CREDIT CARDS ARE NOW ACCEPTED IN THE TAX OFFICE WITH 2.79% CONVENIENCE FEE

APPROVED

By Cynthia Trottier at 4:48 pm, Dec 09, 2020



## Town of Hooksett Real Estate Tax Bill

35 Main Street, Hooksett, NH 03106

## Second Bill

TAX YEAR	ACCOUNT NUMBER	BILLING DATE	8.00% APR Interest Charged After
2020	001061 - 001299	11/30/2020	12/30/2020
MAP/PARCEL	LOCATION OF PROPERTY	CURRENT AMOUNT DUE	
OGAS-0001	LONDONDERRY TURNPIKE	<Amount To Pay>	160,925.00
		TAX COLLECTOR'S OFFICE HOURS	



5518 20 23 \*\*\*\*\*AUTO\*\*ALL FOR AADC 030  
LIBERTY UTILITIES CORP.  
(Energy North Gas)  
15 Buttrick Road  
Londonderry NH 03053-3305

MON-TUES, THURS ..... 8:00 - 4:30  
WED ..... 8:00 - 6:30  
FRI ..... 8:00 - 12:00  
PHONE: (603) 485-9534





PROPERTY TAX BILL  
CITY OF NASHUA

P.O. BOX 885  
NASHUA, N.H. 03061-0885  
(603) 589-3190

Docket No. DG 21-128  
Attachment 5

ACCT. #	52,485
BILL #	28458
SHEET #	000PC
LOT #	00005

RECEIVED 17 2020

(CMT) 12/1/20 - total amount  
to be paid to Nashua is  
\$1,569,425.64.

**SEE REVERSE SIDE  
FOR IMPORTANT INFORMATION**



ENERGY NORTH NATURAL GAS INC  
C/O LIBERTY UTILITIES ATTN:AP  
15 BUTTRICK RD  
LONDONDERRY NH 03053-3305

**APPROVED**

By Cynthia Trottier at 1:39 pm, Dec 01, 2020

City: \$ 9.10  
County: 1.16  
Local School: 10.27

TAX RATE  
PER \$1000 \$ 20.53

MAKE CHECKS PAYABLE TO: TAX COLLECTOR, CITY OF NASHUA

UNPAID BALANCES AFTER DUE DATE 12/21/2020 ACCRUE INTEREST AT 8 % PER ANNUM

ASSESSMENTS & EXEMPTIONS

TAX & CREDITS

Assessment on Buildings,  
Structures & Improvements \$ 125,139,000

8840  
old value 4111900 vs new value 125139000  
old rate 24.37 vs new rate 20.53  
due 12/21 LP

Net Assessment \$ 125,139,000

Tax on Net Assessment \$ 2,569,103.67  
\$ 0.00 -  
December Tax \$ 2,569,103.67 =  
July Balance Due \$ 0.00 +  
**PAY THIS AMOUNT \$ 2,569,103.67**

(CMT) 12/1/20 - this is not the final  
amount that we pay since there is a  
credit.

"PLEASE KEEP THIS ENTIRE UPPER PORTION OF BILL FOR YOUR RECORDS"  
TO INSURE PROPER CREDIT, MAIL ENTIRE BOTTOM PORTION OF BILL IN THE ENCLOSED SELF-ADDRESSED ENVELOPE.

DETACH HERE

DETACH HERE

CITY OF NASHUA, N.H. TAX COLLECTOR  
P.O. BOX 885  
NASHUA, N.H. 03061-0885

DUE DATE: 12/21/2020

ACCOUNT # 52,485  
SHEET # 000PC

BILL # 28458  
LOT # 00005



DESCRIPTION:

NAME: ENERGY NORTH NATURAL GAS INC  
C/O LIBERTY UTILITIES ATTN:AP



ENERGY NORTH NATURAL GAS INC  
C/O LIBERTY UTILITIES ATTN:AP  
15 BUTTRICK RD  
LONDONDERRY NH 03053-3305

**\$ 2,569,103.67**

PAY THIS AMOUNT

22952082020600028458802569103670  
227





PROPERTY TAX BILL  
CITY OF NASHUA

P.O. BOX 885  
NASHUA, N.H. 03061-0885

(603) 589-3190  
RECEIVED NOV 17 2020

Docket No. DG 21-128  
Attachment 5

ACCT. #	52,487
BILL #	28460
SHEET #	0041
LOT #	00011-

**SEE REVERSE SIDE  
FOR IMPORTANT INFORMATION**

TO

GRANITE STATE ELECTRIC  
C/O LIBERTY UTILITIES  
15 BUTTRICK RD  
LONDONDERRY NH 03053-3305

City: \$ 9.10  
County: 1.16  
Local School: 10.27

TAX RATE  
PER \$1000 \$ 20.53

**MAKE CHECKS PAYABLE TO: TAX COLLECTOR, CITY OF NASHUA**

L BRIDGE ST

UNPAID BALANCES AFTER **DUE DATE 12/21/2020** ACCRUE INTEREST AT 8 % PER ANNUM

ASSESSMENTS & EXEMPTIONS

TAX & CREDITS

Assessment on Buildings,  
Structures & Improvements \$ 800

this is 1st bill  
due 12/21 LP

Tax on Net Assessment	\$	16.42	
	\$	0.00	-
December Tax	\$	16.42	=
July Balance Due	\$	0.00	+
<b>PAY THIS AMOUNT</b>	<b>\$</b>	<b>16.42</b>	

Net Assessment \$ 800

**REVIEWED**

By Cynthia Trottier at 1:40 pm, Dec 01, 2020

"PLEASE KEEP THIS ENTIRE UPPER PORTION OF BILL FOR YOUR RECORDS"  
TO INSURE PROPER CREDIT, MAIL ENTIRE BOTTOM PORTION OF BILL IN THE ENCLOSED SELF-ADDRESSED ENVELOPE.

DETACH HERE

DETACH HERE

CITY OF NASHUA, N.H. TAX COLLECTOR  
P.O. BOX 885  
NASHUA, N.H. 03061-0885

DUE DATE: 12/21/2020

ACCOUNT # 52,487  
SHEET # 0041

BILL # 28460  
LOT # 00011-



DESCRIPTION: L BRIDGE ST

NAME: GRANITE STATE ELECTRIC  
C/O LIBERTY UTILITIES



GRANITE STATE ELECTRIC  
C/O LIBERTY UTILITIES  
15 BUTTRICK RD  
LONDONDERRY NH 03053-3305

\$ 16.42

PAY THIS AMOUNT

22952082020600028460400000016428  
228





PROPERTY TAX BILL  
CITY OF NASHUA  
P.O. BOX 885  
NASHUA, N.H. 03061-0885  
(603) 589-3190

Docket No. DG 21-128  
Attachment 5

ACCT. #	13,276
BILL #	5503
SHEET #	0041
LOT #	00011

RECEIVED NOV 17 2020

**SEE REVERSE SIDE  
FOR IMPORTANT INFORMATION**

TO

ENERGY NORTH NATURAL GAS INC  
C/O LIBERTY UTILITIES  
15 BUTTRICK RD  
LONDONDERRY NH 03053-3305

25808  
848

City: \$ 9.10  
County: 1.16  
Local School: 10.27

**APPROVED**

*By Cynthia Trottier at 1:40 pm, Dec 01, 2020*

TAX RATE PER \$1000 \$ 20.53

**MAKE CHECKS PAYABLE TO: TAX COLLECTOR, CITY OF NASHUA**

25 VAN BUREN ST

UNPAID BALANCES AFTER

**DUE DATE 12/21/2020**

ACCUE INTEREST AT 8

% PER ANNUM

ASSESSMENTS & EXEMPTIONS

TAX & CREDITS

Land Assessment \$ 460,700  
Assessment on Buildings,  
Structures & Improvements \$ 3,414,600

8840  
old value 110025792 vs new value 3875300  
old rate 19.63 vs new rate 20.53  
July paid 1,079903.15  
(LP)

Net Assessment \$ 3,875,300

Tax on Net Assessment \$ 79,559.91  
Adj July Tax \$ 79,559.91 -  
\$ 0.00 =

Prepayment \$ -1,000,343.24

CREDIT - DO NOT PAY \$ -1,000,343.24

(CMT) 12/1/20 - need to net this  
out from total due

"PLEASE KEEP THIS ENTIRE UPPER PORTION OF BILL FOR YOUR RECORDS"  
TO INSURE PROPER CREDIT, MAIL ENTIRE BOTTOM PORTION OF BILL IN THE ENCLOSED SELF-ADDRESSED ENVELOPE.

DETACH HERE

DETACH HERE

CITY OF NASHUA, N.H. TAX COLLECTOR  
P.O. BOX 885  
NASHUA, N.H. 03061-0885

DUE DATE: 12/21/2020

ACCOUNT # 13,276  
SHEET # 0041

BILL # 5503  
LOT # 00011



DESCRIPTION: 25 VAN BUREN ST

NAME: ENERGY NORTH NATURAL GAS INC  
C/O LIBERTY UTILITIES



ENERGY NORTH NATURAL GAS INC  
C/O LIBERTY UTILITIES  
15 BUTTRICK RD  
LONDONDERRY NH 03053-3305

**\$ -1,000,343.24**

PAY THIS AMOUNT

229520820206000055038-1000343240  
229





PROPERTY TAX BILL  
CITY OF NASHUA  
P.O. BOX 885  
NASHUA, N.H. 03061-0885  
(603) 589-3190

Docket No. DG 21-128  
Attachment 5

ACCT. #	40,025
BILL #	17727
SHEET #	0038
LOT #	00020

RECEIVED NOV 17 2020

SEE REVERSE SIDE  
FOR IMPORTANT INFORMATION

TO

ENERGY NORTH NATURAL GAS INC  
C/O LIBERTY UTILITIES  
15 BUTTRICK RD  
LONDONDERRY NH 03053-3305

25808  
848

City: \$ 9.10  
County: 1.16  
Local School: 10.27

TAX RATE  
PER \$1000 \$ 20.53

MAKE CHECKS PAYABLE TO: TAX COLLECTOR, CITY OF NASHUA

L ROBINSON CT

UNPAID BALANCES AFTER

DUE DATE 12/21/2020

ACCUE INTEREST AT 8

% PER ANNUM

ASSESSMENTS & EXEMPTIONS

TAX & CREDITS

Land Assessment \$ 14,500

8840  
same Value  
old rate 19.63 vs new rate 20.53  
Due 12/21 LP

Net Assessment \$ 14,500

Tax on Net Assessment \$ 297.69  
July Tax \$ 142.32 -  
December Tax \$ 155.37 =  
July Balance Due \$ 0.00 +  
PAY THIS AMOUNT \$ 155.37

**APPROVED**

By Cynthia Trottier at 1:41 pm, Dec 01, 2020

"PLEASE KEEP THIS ENTIRE UPPER PORTION OF BILL FOR YOUR RECORDS"  
TO INSURE PROPER CREDIT, MAIL ENTIRE BOTTOM PORTION OF BILL IN THE ENCLOSED SELF-ADDRESSED ENVELOPE.

DETACH HERE

DETACH HERE

CITY OF NASHUA, N.H. TAX COLLECTOR  
P.O. BOX 885  
NASHUA, N.H. 03061-0885

DUE DATE: 12/21/2020

ACCOUNT # 40,025  
SHEET # 0038

BILL # 17727  
LOT # 00020



DESCRIPTION: L ROBINSON CT

NAME: ENERGY NORTH NATURAL GAS INC  
C/O LIBERTY UTILITIES



ENERGY NORTH NATURAL GAS INC  
C/O LIBERTY UTILITIES  
15 BUTTRICK RD  
LONDONDERRY NH 03053-3305

\$ 155.37

22952082020600017727900000155374  
230

PAY THIS AMOUNT





PROPERTY TAX BILL  
CITY OF NASHUA

P.O. BOX 885  
NASHUA, N.H. 03061-0885  
(603) 589-3190

Docket No. DG 21-128  
Attachment 5

ACCT. #	40,026
BILL #	17728
SHEET #	0038
LOT #	00063

RECEIVED NOV 17 2020

**SEE REVERSE SIDE  
FOR IMPORTANT INFORMATION**

TO ENERGY NORTH NATURAL GAS INC  
C/O LIBERTY UTILITIES  
15 BUTTRICK RD  
LONDONDERRY NH 03053-3305

25808  
848

City: \$ 9.10  
County: 1.16  
Local School: 10.27

TAX RATE  
PER \$1000 \$ 20.53

**MAKE CHECKS PAYABLE TO: TAX COLLECTOR, CITY OF NASHUA**

10-12 ROBINSON CT

UNPAID BALANCES AFTER

**DUE DATE 12/21/2020**

ACCRUE INTEREST AT 8

% PER ANNUM

ASSESSMENTS & EXEMPTIONS

TAX & CREDITS

Land Assessment \$ 9,200

8840  
same value  
old rate 19.63 vs new rate 20.53  
Due 12/21 LP

Net Assessment \$ 9,200

Tax on Net Assessment \$ 188.88  
July Tax \$ 90.30 -  
December Tax \$ 98.58 =  
July Balance Due \$ 0.00 +  
**PAY THIS AMOUNT \$ 98.58**

**APPROVED**

*By Cynthia Trottier at 1:41 pm, Dec 01, 2020*

"PLEASE KEEP THIS ENTIRE UPPER PORTION OF BILL FOR YOUR RECORDS"  
TO INSURE PROPER CREDIT, MAIL ENTIRE BOTTOM PORTION OF BILL IN THE ENCLOSED SELF-ADDRESSED ENVELOPE.

DETACH HERE

DETACH HERE

CITY OF NASHUA, N.H. TAX COLLECTOR  
P.O. BOX 885  
NASHUA, N.H. 03061-0885

DUE DATE: 12/21/2020

ACCOUNT # 40,026  
SHEET # 0038

BILL # 17728  
LOT # 00063



DESCRIPTION: 10-12 ROBINSON CT

NAME: ENERGY NORTH NATURAL GAS INC  
C/O LIBERTY UTILITIES



ENERGY NORTH NATURAL GAS INC  
C/O LIBERTY UTILITIES  
15 BUTTRICK RD  
LONDONDERRY NH 03053-3305

\$ 98.58

PAY THIS AMOUNT

22952082020600017728700000098582  
231





PROPERTY TAX BILL  
CITY OF NASHUA

P.O. BOX 885  
NASHUA, N.H. 03061-0885  
(603) 589-3190

Docket No. DG 21-128  
Attachment 5

ACCT. #	40,095
BILL #	17784
SHEET #	0039
LOT #	00026

RECEIVED NOV 17 2020

**SEE REVERSE SIDE  
FOR IMPORTANT INFORMATION**

TO

ENERGY NORTH NATURAL GAS INC  
C/O LIBERTY UTILITIES  
15 BUTTRICK RD  
LONDONDERRY NH 03053-3305

25808  
848

City: \$ 9.10  
County: 1.16  
Local School: 10.27

TAX RATE  
PER \$1000 \$ 20.53

**MAKE CHECKS PAYABLE TO: TAX COLLECTOR, CITY OF NASHUA**

38 BRIDGE ST

UNPAID BALANCES AFTER

**DUE DATE 12/21/2020**

ACCUE INTEREST AT 8

% PER ANNUM

ASSESSMENTS & EXEMPTIONS

TAX & CREDITS

Land Assessment \$ 150,500

8840  
old tax value 272900 vs new value 150500  
old rate 19.63 vs new rate 20.53  
due 12/21 LP

Net Assessment \$ 150,500

Tax on Net Assessment \$ 3,089.77  
July Tax \$ 2,678.51 -  
December Tax \$ 411.26 =  
July Balance Due \$ 0.00 +  
**PAY THIS AMOUNT \$ 411.26**

**APPROVED**

*By Cynthia Trottier at 1:41 pm, Dec 01, 2020*

"PLEASE KEEP THIS ENTIRE UPPER PORTION OF BILL FOR YOUR RECORDS"  
TO INSURE PROPER CREDIT, MAIL ENTIRE BOTTOM PORTION OF BILL IN THE ENCLOSED SELF-ADDRESSED ENVELOPE.

DETACH HERE

DETACH HERE

CITY OF NASHUA, N.H. TAX COLLECTOR  
P.O. BOX 885  
NASHUA, N.H. 03061-0885

DUE DATE: 12/21/2020

ACCOUNT # 40,095  
SHEET # 0039

BILL # 17784  
LOT # 00026



DESCRIPTION: 38 BRIDGE ST

NAME: ENERGY NORTH NATURAL GAS INC  
C/O LIBERTY UTILITIES



ENERGY NORTH NATURAL GAS INC  
C/O LIBERTY UTILITIES  
15 BUTTRICK RD  
LONDONDERRY NH 03053-3305

\$ 411.26

PAY THIS AMOUNT

22952082020600017784000000411264  
232





## TOWN OF AMHERST

TAX COLLECTOR  
c/o CITIZENS BANK  
P.O. BOX 9695  
MANCHESTER, NH 03108-9695

RECEIVED NOV 10 2020

## PROPERTY TAX

BILL FOR TAX YEAR 2020

ENERGYNORTH NATURAL GAS INC  
C/O LIBERTY UTILITIES  
15 BUTTRICK RD

LONDONDERRY

NH 03053

Reference No. 2020-2-1633786

Mailing Date: 11/3/2020

Due Date: 12/3/2020

## Property

Map-Lot: 002-033-008

Location: CALDWELL DR, 8

## Tax Rate Information

County	1.20	\$	5,891.00
School	19.53	\$	95,879.00
Town	5.60	\$	27,492.00
	0.00	\$	0.00
<b>Total</b>	<b>26.33</b>	<b>\$</b>	<b>\$129,262.00</b>

TAX RATE PER 1,000.00 OF NET ASSESSED VALUE

Make checks payable to: Tax Collector, Town of Amherst

Important Information

PLEASE NOTE: ONLINE **8840**  
If you are elderly, disabled, **old rate 24.72> new rate 26.33**  
other good cause, you may be **old value \$3,916,900> new value \$4,909,300**  
**Due 12/3 (CG)**

gov/tax-collector.  
taxes due to poverty or  
al. Details on reverse.

UNPAID BALANCES INVOICED ON JUNE 1, 2020 ACCRUE INTEREST AT 8% PER ANNUM AFTER 12/1/2020.

UNPAID BALANCES INVOICED ON NOV 3, 2020 ACCRUE INTEREST AT 8% PER ANNUM AFTER 12/3/2020.

## ASSESSED VALUE AND EXEMPTIONS

## PROPERTY TAX AND CREDITS

Land 297,500.00  
Building 4,611,800.00

Gross Value \$ 4,909,300.00

## Exemptions

Net Assessed Value \$ 4,909,300.00

Total Gross Property Tax 129,262.00  
Credits

Net Property Tax \$ 129,262.00  
Net Tax This Period 80,849.00  
+Previously Billed 48,413.00  
-Payments Received 48,413.00

Due By: 12/3/2020 \$ 80,849.00

Mail payment with lower portion. If receipt is required, enclose a self addressed stamped envelope.



## TOWN OF AMHERST

TAX COLLECTOR  
c/o CITIZENS BANK  
P.O. BOX 9695  
MANCHESTER, NH 03108-9695

Account ID: 1221

Map-Lot: 002-033-008

Reference Number

Location: CALDWELL DR, 8

2020-2-1633786

Due Date: 12/3/2020

ENERGYNORTH NATURAL GAS INC  
C/O LIBERTY UTILITIES  
15 BUTTRICK RD

LONDONDERRY NH 03053

## PAY THIS AMOUNT

\$80,849.00

APPROVED

By Cynthia Trottier at 4:57 pm, Nov 19, 2020

0001633786 00001221 110320 2020023 0008084900 6





# TOWN OF AMHERST

TAX COLLECTOR  
c/o CITIZENS BANK  
P.O. BOX 9695  
MANCHESTER, NH 03108-9695

Docket No. DG 21-128  
Attachment 5

Reference No. 2020-2-1633785

Mailing Date: 11/3/2020

Due Date: 12/3/2020

## Property

Map-Lot: 002-033-007

Location: CALDWELL DR,

RECEIVED NOV 10 2020

## PROPERTY TAX

BILL FOR TAX YEAR 2020

ENERGYNORTH NATURAL GAS INC  
C/O LIBERTY UTILITIES  
15 BUTTRICK RD

LONDONDERRY

NH 03053

### Tax Rate Information

County	1.20 \$	303.00
School	19.53 \$	4,925.00
Town	5.60 \$	1,412.00
	0.00 \$	0.00
<b>Total</b>	<b>26.33</b>	<b>\$6,640.00</b>

TAX RATE PER 1,000.00 OF NET ASSESSED VALUE

Make checks payable to: 8840

Important Info

old rate 24.72> new rate 26.33

old value \$333,800> new value \$252,200

Due 12/3 (CG)

PLEASE NOTE: ONLINE PA

If you are elderly, disabled, bli

other good cause, you may be eligible for a tax exemption, credit, abatement, or deferral. Details on reverse.

UNPAID BALANCES INVOICED ON JUNE 1, 2020 ACCRUE INTEREST AT 8% PER ANNUM AFTER 12/1/2020.

UNPAID BALANCES INVOICED ON NOV 3, 2020 ACCRUE INTEREST AT 8% PER ANNUM AFTER 12/3/2020.

### ASSESSED VALUE AND EXEMPTIONS

### PROPERTY TAX AND CREDITS

Land 252,200.00

Total Gross Property Tax 6,640.00  
Credits

Gross Value \$ 252,200.00

RECEIVED NOV 10 2020

Exemptions

Net Property Tax \$ 6,640.00

Net Tax This Period 2,514.00

+Previously Billed 4,126.00

-Payments Received 4,126.00

Net Assessed Value \$ 252,200.00

Due By: 12/3/2020 \$ 2,514.00

Mail payment with lower portion. If receipt is required, enclose a self addressed stamped envelope.



## TOWN OF AMHERST

TAX COLLECTOR  
c/o CITIZENS BANK  
P.O. BOX 9695  
MANCHESTER, NH 03108-9695

Account ID: 1222

Map-Lot: 002-033-007

Reference Number

Location: CALDWELL DR,

2020-2-1633785

Due Date: 12/3/2020

ENERGYNORTH NATURAL GAS INC  
C/O LIBERTY UTILITIES  
15 BUTTRICK RD

LONDONDERRY NH 03053

### PAY THIS AMOUNT

\$2,514.00

APPROVED

By Cynthia Trotter at 4:57 pm, Nov 19, 2020

0001633785 00001222 110320 2020023 0000251400 9



**TOWN OF BELMONT, NH**  
**TOWN CLERK - TAX COLLECTOR**  
**PO BOX 310**  
**BELMONT, NH 03220-0310**

Docket No. PG 21-128  
 Attachment 5  
 MONDAY THROUGH FRIDAY  
 7:30 AM TO 4:00 PM  
 (603)267-8302

## REAL ESTATE TAX BILL

TAX YEAR	BILL NUMBER	BILLING DATE	INTEREST RATE	DUE DATE
2020	010848-000002	11/6/2020	8% if paid after	12/8/2020
MAP/PARCEL	LOCATION OF PROPERTY			AREA
999-000-000-001	B/O UTILITY UTILITY			
OWNER OF RECORD		TAX CALCULATION		
LIBERTY UTILITIES 15 BUTTRICK RD LONDONDERRY NH 03053-3305		<div style="border: 1px solid black; padding: 5px; display: inline-block;">RECEIVED NOV 10 2020</div>		
TAX CALCULATION		ASSESSED VALUATION		
Municipal 8.34	School 13.70	County 1.28	Buildings 1,765,100	
<div style="border: 1px solid black; padding: 2px;">TOTAL</div> 23.32		<div style="border: 1px solid black; padding: 2px;">NET VALUE</div> 1,765,100		
		Municipal Tax Amount 14,720.93 School Tax Amount 24,181.87 County Tax Amount 2,259.33 Total Tax 41,162.13 Actual Tax Amount 41,162.13 Paid to Date -21,029.95 <div style="border: 1px solid black; padding: 5px; display: inline-block; margin-top: 10px;"><b>PAY THIS AMOUNT</b></div> 20,132.18		

### INFORMATION TO TAXPAYERS

#### ADDITIONAL INFORMATION ON REVERS

THE TAXPAYER MAY, BY MARCH 1 FOLLOWING THE  
 TAX AND NOT AFTERWARDS, APPLY IN WRITING TO  
 ASSESSOR(S) FOR A TAX ABATEMENT.

IF YOU ARE ELDERLY, BLIND, A VETERAN OR VET  
 ARE UNABLE TO PAY TAXES DUE TO POVERTY OF  
 YOU MAY BE ELIGIBLE FOR A TAX EXEMPTION, CR  
 DEFERRAL. A PERMANENT APPLICATION MUST BE  
 PROCEEDING THE SETTING OF THE TAX RATE. F  
 APPLICATION INFORMATION, CONTACT THE ASSESSOR'S OFFICE AT  
 267-8300

8840

old rate 23.12&gt; new rate 23.32

old value \$1,819,200&gt; new value \$1,765,100

Due 12/8 (CG)

### PAYMENT POLICIES

PAYABLE TO:  
 BOX 310  
 ED AND WILL BE  
 AND YOU  
 LL AND A SELF  
 TURN OF

↑ DETACH HERE ↑

TO ENSURE PROPER CREDIT, PLEASE RETURN ENTIRE BOTTOM PORTION OF BILL

↑ DETACH HERE ↑

### TOWN OF BELMONT, NH REAL ESTATE TAX BILL

MAP/PARCEL	LOCATION OF PROPERTY	TAX YEAR	BILL NUMBER	DUE DATE
999-000-000-001	B/O UTILITY UTILITY	2020	010848-000002	12/8/2020

8% APR Interest Charged After  
 07/01/2020 On 1st Bill 21029.95  
 12/08/2020 On 2nd Bill 20132.18

Pay online @ [www.belmontnh.org](http://www.belmontnh.org)

**APPROVED**

By Cynthia Trottier at 4:58 pm, Nov 19, 2020



LIBERTY UTILITIES  
 15 BUTTRICK RD  
 LONDONDERRY NH 03053-3305

**PAY THIS AMOUNT**

20,132.18



**TOWN OF PEMBROKE, NH****TAX COLLECTOR**

311 Pembroke St

PEMBROKE, NH 03275

Docket No. DG 21-128

Attachment 5

Monday - Friday 8am to 4:30pm

PHONE: (603) 485-4747

FAX: (603) 485-3967

**SECOND BILL****PROPERTY TAX BILL**

TAX YEAR	BILL NUMBER	BILLING DATE	INTEREST RATE	DUE DATE
2020	112880	11/6/2020	8 %	12/14/2020
MAP/PARCEL	LOCATION OF PROPERTY			AREA
999-11	ENERGY NORTH NATURAL GAS			0.00
OWNER OF RECORD		TAX CALCULATION		
LIBERTY UTILITIES CORP LINDA DOERING 15 BUTTRICK RD LONDONDERRY NH 03053-3305 <b>RECEIVED NOV 10 2020</b>		Gross Valuation 6,835,500 Exemptions 0 Net Taxable Valuation 6,835,500 County Tax 17,020.00 Local School Tax 101,097.00 Education Tax 0.00 Municipal Tax 37,527.00 Total Tax 155,644.00 Credits 0.00 Payments 59,232.00		
TAX RATES / \$1,000	ASSESSED VALUATION			
County 2.49 School 14.79 Ed Tax 0.00 Municipal 5.49	Building Value 6,835,500 Land Value 0 Exemptions 0 Current Use 0			
<b>TOTAL</b> 22.77	<b>NET VALUE</b> 6,835,500	<b>PAY THIS AMOUNT</b> \$		96,412.00

**INFORMATION TO TAXPAYER**

Taxpayers desiring any information in regards to tax address all inquiries to the Assessing Department.

The taxpayer may apply in writing to the Selectmen for credit, abatement, or deferral as provided under RSA 271:10.

If you are elderly, disabled, blind, a veteran or veteran's widow, you may be eligible for a tax exemption, credit, abatement, or deferral. Application information, contact the Assessing Department at 213.

When paying in person bring the entire bill.

If payment of this bill is made by mail, return ENTIRE tax bill and enclose a stamped self-addressed envelope for return of receipted bill.

**8840**

old rate 21.70 &gt; new rate 22.77

old value \$5,608,700 &gt; new value \$6,835,500

Education Tax not factored into total rate

Due 12/14 (CG)

**PAYMENT POLICIES**

Payment to: Town of Pembroke.

When money order it is not considered paid until the bill has cleared.

For delinquency penalties and interest, contact the bank for any check returned by the bank.

If you have a company pays your taxes, please review the bill.

Payment of this bill does not prevent the collection of previous unpaid taxes, nor does an error in the name of the person(s) taxed prevent collection.

DETACH HERE

TO ENSURE PROPER CREDIT, PLEASE RETURN ENTIRE BOTTOM PORTION OF BILL

DETACH HERE

David M. Jodoin

Town Administrator / Tax Collector

TOWN OF PEMBROKE, NH

PROPERTY TAX BILL

311 Pembroke St

Pembroke, NH 03275

**RECEIVED NOV 10 2020**

MAP/PARCEL	LOCATION OF PROPERTY	TAX YEAR	BILL NUMBER	DUE DATE
999-11	ENERGY NORTH NATURAL GAS	2020	112880	12/14/2020

8% APR Interest Charged After 07/2/2020 on First Bill.

8% APR Interest Charged After 12/14/2020 on Second Bill.

**PAY THIS AMOUNT**

\$

**96,412.00**

2189


LIBERTY UTILITIES CORP  
 LINDA DOERING  
 15 BUTTRICK RD  
 LONDONDERRY NH 03053-3305

**APPROVED**

By Cynthia Trottier at 4:58 pm, Nov 19, 2020





**Property Tax Bill**

Patti Barry, Tax Collector  
Town of Hudson  
12 School Street  
Hudson, NH 03051  
(603) 886-6003

Bill Number 323054

RECEIVED NOV 10 2020

**Final Property Tax Statement 2020**

LIBERTY UTILITIES  
ATTN: ACC. PAYABLE-PAUL KINCH  
15 BUTTRICK RD.  
LONDONDERRY, NH 03053-3305

\* This is your property tax bill. \*  
Please review carefully.

8840

old rate 18.18 > new rate 19.29  
same value

Education Tax not factored into total rate  
Due 12/07 (CG)

**Tax per \$ 1,000 Assessment**

	Rate	Billed
Municipal	6.14	513.92
County	1.15	96.26
State Education	0.00	0.00
Local Education	12.00	1,004.40
Totals	19.29	\$1,614.58

**8% per annum interest if paid after due date.**

Bill Date	6 NOV 2020
Due Date	7 DEC 2020
Account Number	5989
Map - Lot - Sublot	167-029-000
Location	124 HIGHLAND ST

**Assessments and Exemptions**

Land	83,700
Structure	0
Blind Exemption	0
Elderly Exemption	0
Disabled Exemption	0
Net Assessment	83,700

**Tax and Credits**

Total Tax	\$1,614.58
Veterans Credit	\$0.00
Less Previous Bill	\$760.84
Final Tax	\$853.74
Previous Tax Balance	\$0.00
Less Pre Payment	\$0.00
<b>Total Due</b>	<b>\$853.74</b>

**IMPORTANT: Please return this portion with your payment.**

Tax Period Second Half  
Account Number 5989  
Amount of Bill \$853.74  
Bill Number 323054  
Name LIBERTY UTILITIES  
Location 124 HIGHLAND ST  
Amount Paid

Make check payable to:  
**Town of Hudson Tax Collector**


Town of Hudson - Tax Collector  
PO Box 9572  
Manchester, NH 03108-9572

**APPROVED**

By Cynthia Trottier at 4:59 pm, Nov 19, 2020

20 0000323054 0000085374 2



**Property Tax Bill**

Patti Barry, Tax Collector  
Town of Hudson  
12 School Street  
Hudson, NH 03051  
(603) 886-6003

Bill Number 323053

**Final Property Tax Statement 2020**

LIBERTY UTILITIES RECEIVED NOV 10 2020  
ATTN: ACC. PAYABLE-PAUL KINCH  
15 BUTTRICK RD.  
LONDONDERRY, NH 03053-3305

\* This is your property tax bill. \*  
Please review carefully.

8840  
old rate 18.18 > new rate 19.29  
same value  
Education Tax not factored into total rate  
Due 12/07 (CG)

**Tax per \$ 1,000 Assessment**

	Rate	Billed
Municipal	6.14	538.48
County	1.15	100.86
State Education	0.00	0.00
Local Education	12.00	1,052.40
Totals	19.29	\$1,691.74

Bill Date 6 NOV 2020  
Due Date 7 DEC 2020  
Account Number 5997  
Map - Lot - Sublot 167-030-000  
Location 126 HIGHLAND ST

**Assessments and Exemptions**

Land	87,700
Structure	0
Blind Exemption	0
Elderly Exemption	0
Disabled Exemption	0
Net Assessment	87,700

**Tax and Credits**

Total Tax	\$1,691.74
Veterans Credit	\$0.00
Less Previous Bill	\$797.20
Final Tax	\$894.54
Previous Tax Balance	\$0.00
Less Pre Payment	\$0.00
<b>Total Due</b>	<b>\$894.54</b>

**APPROVED**

By Cynthia Trottier at 4:59 pm, Nov 19, 2020

**IMPORTANT: Please return this portion with your payment.**


Tax Period Second Half  
Account Number 5997  
Amount of Bill \$894.54  
Bill Number 323053  
Name LIBERTY UTILITIES  
Location 126 HIGHLAND ST  
Amount Paid

Make check payable to:  
**Town of Hudson Tax Collector**

Town of Hudson - Tax Collector  
PO Box 9572  
Manchester, NH 03108-9572

20 0000323053 0000089454 2



**Property Tax Bill**

Patti Barry, Tax Collector  
Town of Hudson  
12 School Street  
Hudson, NH 03051  
(603) 886-6003

Bill Number 322945

RECEIVED NOV 10 2020

**Final Property Tax Statement 2020**

LIBERTY UTILITIES  
ATTN: ACC. PAYABLE-PAUL KINCH  
15 BUTTRICK RD.  
LONDONDERRY, NH 03053-3305

**8840**

old rate 18.18&gt; new rate 19.29

old value \$20,426,700&gt; new value \$21,302,800

Education Tax not factored into total rate

Due 12/07 (CG)

**Tax per \$ 1,000 Assessment**

	Rate	Billed
Municipal	6.14	130,799.19
County	1.15	24,498.22
State Education	0.00	0.00
Local Education	12.00	255,633.60
Totals	19.29	\$410,931.01

**8% per annum interest if paid after due date.**

Bill Date	6 NOV 2020
Due Date	7 DEC 2020
Account Number	5988
Map - Lot - Sublot	100-006-000
Location	PHYSICAL PROPERTY

**Assessments and Exemptions**

Land	0
Structure	21,302,800
Blind Exemption	0
Elderly Exemption	0
Disabled Exemption	0
Net Assessment	21,302,800

**Tax and Credits**

Total Tax	\$410,931.01
Veterans Credit	\$0.00
Less Previous Bill	\$185,678.71
Final Tax	\$225,252.30
Previous Tax Balance	\$0.00
Less Pre Payment	\$0.00
<b>Total Due</b>	<b>\$225,252.30</b>

**APPROVED***By Cynthia Trottier at 4:59 pm, Nov 19, 2020***IMPORTANT: Please return this portion with your payment.**

Tax Period Second Half  
Account Number 5988  
Amount of Bill \$225,252.30  
Bill Number 322945  
Name LIBERTY UTILITIES  
Location PHYSICAL PROPERTY  
Amount Paid

Make check payable to  
**Town of Hudson Tax Collector**

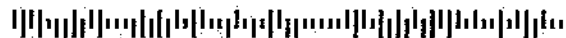
Town of Hudson - Tax Collector  
PO Box 9572  
Manchester, NH 03108-9572

20 0000322945 0022525230 4



TOWN OF HOLLIS  
TAX COLLECTOR  
7 Monument Square  
HOLLIS, NH 03049

RECEIVED NOV 10 2020



2798 9 9 \*\*\*\*\*AUTO\*\*ALL FOR AADC 030

ENERGY NORTH GAS  
DBA LIBERTY UTILITI  
ATTN ACCOUNTS PAY  
15 BUTTRICK ROAD  
LONDONDERRY NH

8840  
old rate 21.00> new rate 21.16  
old value \$250,500> new value \$225,000  
Education Tax not factored into total rate  
Due 12/02 (CG)

## 2020 HOLLIS PROPERTY TAX — BILL 2 OF 2

Invoice: 2020P02015107  
Billing Date: 10/30/20  
Due Date: 12/02/20  
Amount Due: \$2,130.00

### Property Owner

Owner: ENERGY NORTH GAS CO

### Property Description

Map Lot: 000056 - 000027 - 000001  
Location: SILVER LAKE RD  
Acres: 0.000

### Tax Rates

County: \$1.13  
School: \$14.49  
Town: \$5.54  
State Education: \$0.00

### Assessments

Taxable Land: \$0.00  
Buildings: \$225,000.00  
Current Use: \$0.00  
Total: \$225,000.00

Exemptions:

Total Tax Rate: \$21.16 Net Value: \$225,000.00

### Summary of Taxes

Total Tax: \$4,761.00  
First Bill: \$2,631.00  
Prepaid: \$0.00  
Veterans Credit: \$0.00

Amount Due By 12/02/20: **\$2,130.00**

Other Due Amount(s): **\$0.00**

Total: **\$2,130.00**

**APPROVED**

By Cynthia Trottier at 5:00 pm, Nov 19, 2020

"Other Due Amount(s)" indicates additional balance(s) existing on this property. Please call for the proper payment amount(s).

Mailed To:  
ENERGY NORTH GAS CO  
DBA LIBERTY UTILITIES CORP  
ATTN ACCOUNTS PAYABLE  
15 BUTTRICK ROAD  
LONDONDERRY NH 03053-3305

## 2020 HOLLIS PROPERTY TAX — BILL 2 OF 2

TOWN OF HOLLIS  
Monday - Friday 8 am - 3 pm  
(603) 465-2209  
Tax Collector: ASHLEY SCHOFF

RECEIVED NOV 10 2020

Remit To:  
TOWN OF HOLLIS  
TAX COLLECTOR  
7 Monument Square  
HOLLIS, NH 03049

Owner: ENERGY NORTH GAS CO  
Location: SILVER LAKE RD  
Map Lot: 000056 - 000027 - 000001  
Invoice: 2020P02015107

Amount Due By 12/02/20: **\$2,130.00**

Other Due Amount(s): **\$0.00**

Total: **\$2,130.00**

RETURN THIS PORTION WITH PAYMENT

REMITTED AMOUNT: **240**





13639-1-1

City of Manchester, NH - Office of the Tax Collector

Payment Address: P.O. BOX 9598, Manchester, NH 03108-9598

Office location: 1 City Hall Plaza West Wing, Manchester, NH 03101-2084

Office hours: Monday-Friday, 8 AM to 5 PM

For property values, exemptions, names, and addresses, call (603) 624-6520

For account balance and payment information, call (603) 624-6575 or

visit [www.ManchesterNH.Gov / Taxes](http://www.ManchesterNH.Gov/Taxes) for online account access and payments

ACCOUNT NUMBER

63576

\*Please write this number on all  
payments and correspondence.

## FINAL REAL ESTATE TAX BILL FOR 2020

**APPROVED***By Cynthia Trottier at 3:56 pm, Dec 11, 2020*ENERGYNORTH NATURAL GAS INC  
ATTN: ACCTS PAYABLES  
11 NORTHEASTERN BLVD  
SALEM NH 03079

8840

old tax value 91,841,600 vs new value  
105,443,100

Old rate 22.04 vs new rate 22.30

Due 12/31/20

LP

INFORMATION TO TAXPAYERS	PROPERTY DESCRIPTION	TAXES
The Taxpayer may, by March 1 following the final notice of tax and not afterward, apply in writing to the Board of Assessors for a tax abatement or deferral.	Map-Lot: 0999A-0075	
If you are elderly, disabled, blind, a veteran or veteran's spouse, or are unable to pay taxes due to poverty or other good cause, you may be eligible for a tax exemption, credit, abatement, or deferral. For details and application information, contact the Board of Assessors at 603-624-6520.	DISTRIBUTION	
Taxpayers desiring any information in regard to taxation, assessments, exemptions, or change of address should contact the Board of Assessors at 603-624-6520, not the Tax Collector.	TOTAL VALUATION: 105,443,100	Tax: 2,351,381.13 Tax paid: 1,012,094.43
Real estate tax payments will be applied first to the oldest delinquent real estate taxes (if any) for the indicated property. Partial payments are accepted but will not delay or prevent lien or deed actions authorized by State law.		TAX DUE: \$ 1,339,286.70
All taxes are assessed as of April 1st of each year. Unless directed otherwise, tax bills are mailed to the last known address of the first owner listed on the deed.		PAY BY THURSDAY, DECEMBER 31, 2020 to avoid interest charges at 8.0 % per annum.
	TAX RATES FOR THIS BILLING:	
	MUNICIPAL: 11.48	
	COUNTY: 1.29	
	CITY EDUCATION: 9.53	
	STATE EDUCATION: .00	
	TOTAL: 22.30	
	ALL TAX RATES ARE PER \$1000 OF ASSESSED VALUE	This notice was generated on 11/19/2020 and does not reflect account activity after that date.

If any owner listed is a debtor under Title 11 of the United States Code, this notice should not be viewed as a demand for payment of, or as an attempt to collect, a pre-petition debt.

## IF PAYING BY MAIL:

Make checks payable to: TAX COLLECTOR, CITY OF MANCHESTER, NH  
Write your ACCOUNT NUMBER on your check. Mail it with this stub to:

TAX COLLECTOR, P.O. BOX 9598, MANCHESTER, NH 03108-9598

To obtain a receipt, enclose a self-addressed envelope AND this entire page.

After 12/31/2020, please contact the Tax Office for the correct payoff amount.

## IF PAYING IN PERSON:

Please bring this entire notice with you. Accepted forms of payment include cash, check, money order, and major credit cards.

## IF PAYING ONLINE:

Payments by credit card and electronic check are accepted via the City's web site at [www.ManchesterNH.Gov/Taxes](http://www.ManchesterNH.Gov/Taxes). Payments submitted online including from bill-payer services will be credited as of the date received at the Tax Office, not the date originally submitted online. It is your responsibility to ensure your payment is received on time.

## FINAL REAL ESTATE TAX BILL FOR 2020

Account Number: 63576

ENERGYNORTH NATURAL GAS INC  
ATTN: ACCTS PAYABLES  
11 NORTHEASTERN BLVD  
SALEM NH 03079

Map-Lot: 0999A-0075

Location: DISTRIBUTION

TAX DUE: \$ 1,339,286.70

0000635763

1339286708

241









City of Keene  
Revenue Collector  
City Hall  
3 Washington Street  
Keene, NH 03431  
603-357-9801

# 2020 ANNUAL PROPERTY TAX BILL

PROPERTY ID 583038000000000



PAYABLE AT REVENUE COLLECTOR'S OFFICE

CITY HALL 8:00 A.M. TO 4:00 P.M.

BUSINESS DAYS MONDAY THRU FRIDAY

Previous Property ID 047020020000

TR58303800000000

(BH) State Ed tax is not included in total amount due. State Ed rate is excluded in calculation in total amount due despite the total rate shown on the bill

LIBERTY UTILITIES  
ATTN ACCOUNTS PAYABLE  
15 BUTTRICK RD  
LONDONDERRY, NH 03053

City of Keene  
PO Box 544  
Keene, NH 03431-0544

RECEIVED NOV 13 2020

MAKE CHECKS PAYABLE TO: CITY OF KEENE

TAX DUE (USD) \$187,317.40

Property

Location 207 EMERALD ST

INTEREST DUE AFTER 12/11/2020

AT 8% PER ANNUM

Please return top portion with payment

PROPERTY ID	583038000000000	TAX YEAR	2020	BILL DATE	11/04/2020
ASSESSMENTS AND EXEMPTIONS		TAX RATES PER THOUSAND		TAX AMOUNT	
UTILTRAN BUILDING	6,979,800	CITY TAX	14.810		
UTILTRAN LAND	190,400	COUNTY TAX	3.860		
		SCHOOL TAX	16.540		
		EDUCATION TAX	2.070		
NET VALUE	7,170,200	TOTAL RATE	\$ 37.280	\$	252,462.74
CREDITS					
TOTALS					
PRELIMINARY BILL		DATE DUE	07/10/2020		20,666.09
ACTUAL BILL			12/11/2020		231,796.65
PAID TO DATE					65,145.34
TAX DUE (USD)				\$	187,317.40

Property Location 207 EMERALD ST

IF THERE IS A BALANCE DUE ON THE PRELIMINARY BILL, THE TAXPAYER HAS THE RIGHT TO APPLY IN WRITING TO THE CITY OF KEENE, CITY HALL, 3 WASHINGTON STREET, FOR AN ABATEMENT OR DEFERRAL AS PROVIDED UNDER RSA 76:16. PLEASE NOTE: PROPERTY TAX BILLS ARE SENT ONLY TO PROPERTY OWNERS. 3RD PARTY BILLING IS NOT AVAILABLE.

LIBERTY UTILITIES (ENERGYNORTH NH)  
ATTN ACCOUNTS PAYABLE  
15 BUTTRICK RD  
LONDONDERRY, NH 03053

APPROVED

By Cynthia Trottier at 10:22 am, Nov 24, 2020

City of Keene Property Tax Bill  
?? QUESTIONS ABOUT TAX PAYMENT ??  
CALL REVENUE COLLECTOR'S OFFICE  
603-357-9801

?? QUESTIONS ABOUT ASSESSMENT ??  
CALL DEPARTMENT OF ASSESSMENT  
603-352-2125

243

(CMT) 11/24/20 - State ED tax is NOT factored into the calculation but shows up as a line item but is excluded in assessing the taxes due

TR583038

3





# 2020 ANNUAL PROPERTY TAX BILL

[illegible]

Previous Property ID 702010050000

City of Keene  
P O Box 544  
NH 03431-0544

(BH) State Ed tax is not included in total amount due. State Ed rate is excluded in calculation in total amount due despite the total rate shown on the bill

**VALUE (USD)** **\$8,023.32**

ST DUE AFTER 12/11/2020

### Location

43 PRODUCTION AVE

AT 8% PER ANNUM

Please return top portion with payment

RECEIVED NOV 13 2020

(CMT) 11/24/20 - State ED tax is NOT factored into the taxes due

Property Location 43 PRODUCTION AVE

IF THERE IS A BALANCE DUE ON THE PRELIMINARY  
IF YOU ARE ELDERLY, DISABLED, BLIND, DEAF OR  
UNABLE TO PAY TAXES DUE TO POVERTY OR  
ABATEMENT OR DEFERRAL. FOR DETAILS AND  
CITY OF KEENE, CITY HALL, 3 WASHINGTON STREET  
THE TAXPAYER HAS THE RIGHT TO APPLY IN

8843

old rate 37.60 > new rate 37.28  
same value

**\*\*Education rate factored into total rate\*\***  
**due 12/11/20 (CG)**

EST AMOUNT DUE,  
SPOUSE, OR ARE  
PTION, CREDIT,  
OF ASSESSMENT.

## HOWING THE MAILING

**OF THE FINAL TAX BILL, FOR AN ABATEMENT OR DEFERRAL AS PROVIDED UNDER RSA 76:16.**

**PLEASE NOTE: PROPERTY TAX BILLS ARE SENT ONLY TO PROPERTY OWNERS. 3RD PARTY BILLING IS NOT AVAILABLE.**

LIBERTY UTILITIES (ENERGYNORTH NATU  
ATTN ACCOUNTS PAYABLE  
15 BUTTRICK RD  
LONDONDERRY, NH 03053

**City of Keene Property Tax Bill**  
**?? QUESTIONS ABOUT TAX PAYMENT ??**  
**CALL REVENUE COLLECTOR'S OFFICE**  
**603-357-9801**

**?? QUESTIONS ABOUT ASSESSMENT ??**  
**CALL DEPARTMENT OF ASSESSMENT**  
**603-352-2125**

244

**APPROVED**

*By Cynthia Trottier at 10:23 am, Nov 24, 2020*

TR11603900000000000000000008023325





City of Keene  
Revenue Collector  
City Hall  
3 Washington Street  
Keene, NH 03431  
603-357-9801

# 2020 PRELIMINARY PROPERTY TAX BILL

Docket No. DG 21-128  
Attachment 5

PROPERTY ID 582014000000000



PAYABLE AT REVENUE COLLECTOR'S OFFICE

CITY HALL 8:00 A.M. TO 4:00 P.M.

BUSINESS DAYS MONDAY THRU FRIDAY

Previous Property ID 050030300000

TR58201400000000000000000000005316647

R & M REALTY INC  
PO BOX 523  
KEENE, NH 03431

(BH) state education tax  
included in bill, amount of  
\$302.60 has been subtracted  
from total for HB700 purposes

City of Keene  
P O Box 544  
Keene, NH 03431-0544

MAKE CHECKS PAYABLE TO: CITY OF KEENE

TAX DUE (USD) \$5,316.64

Property  
Location 80 PEARL ST

INTEREST DUE AFTER 07/10/2020  
AT 8% PER ANNUM

Please return top portion with payment

PROPERTY ID	5820140000000000	TAX YEAR	2020	BILL DATE	06/02/2020
ASSESSMENTS AND EXEMPTIONS		TAX RATES PER THOUSAND		TAX AMOUNT	
BUILDING VALUE	204,300	CITY TAX	7.405		
LAND VALUE	78,500	COUNTY TAX	1.985		
		SCHOOL TAX	8.340		
		EDUCATION TAX	1.070		
NET VALUE	282,800	TOTAL RATE	\$ 18.800	\$	5,316.64
CREDITS					
8843 Same last taxable value old rate 18.56 Included Ed tax due 7/10 (LP)					
(CMT) 6/22/20 - since we are not the owners of the building, we cannot ask for abatement.					
TOTALS		DATE DUE	07/10/2020		
PRELIMINARY BILL					5,316.64
PAID TO DATE					0.00
TAX DUE (USD)				\$	5,316.64

Property Location 80 PEARL ST

IF YOU ARE ELDERLY, DISABLED, BLIND, DEAF/SEVERELY HEARING IMPAIRED, A VETERAN OR VETERAN'S SPOUSE, OR ARE UNABLE TO PAY TAXES DUE TO POVERTY OR OTHER GOOD CAUSE, YOU MAY BE ELIGIBLE FOR A TAX EXEMPTION, CREDIT, ABATEMENT OR DEFERRAL. FOR DETAILS AND APPLICATION INFORMATION, CONTACT THE DEPARTMENT OF ASSESSMENT, CITY OF KEENE, CITY HALL, 3 WASHINGTON STREET, KEENE, NH 03431 TELEPHONE 603-352-2125.

THE TAXPAYER HAS THE RIGHT TO APPLY IN WRITING, TO THE BOARD OF ASSESSORS, BY MARCH 1, FOLLOWING THE MAILING OF THE FINAL TAX BILL, FOR AN ABATEMENT OR DEFERRAL AS PROVIDED UNDER RSA 76:16.

PLEASE NOTE: PROPERTY TAX BILLS ARE SENT ONLY TO PROPERTY OWNERS. 3RD PARTY BILLING IS NOT AVAILABLE.

R & M REALTY INC  
PO BOX 523  
KEENE, NH 03431

City of Keene Property Tax Bill  
?? QUESTIONS ABOUT TAX PAYMENT ??  
CALL REVENUE COLLECTOR'S OFFICE  
603-357-9801

?? QUESTIONS ABOUT ASSESSMENT ??  
CALL DEPARTMENT OF ASSESSMENT  
603-352-2125

TR58201400000000000000000000005316647







City of Keene  
Revenue Collector  
City Hall  
3 Washington Street  
Keene, NH 03431  
603-357-9801

# 2020 PRELIMINARY PROPERTY TAX BILL

PROPERTY ID 5830380000000000



PAYABLE AT REVENUE COLLECTOR'S OFFICE

CITY HALL 8:00 A.M. TO 4:00 P.M.

BUSINESS DAYS MONDAY THRU FRIDAY

Previous Property ID 047020020000

City of Keene  
P O Box 544  
Keene, NH 03431-0544

MAKE CHECKS PAYABLE TO: CITY OF KEENE

**TAX DUE (USD) \$20,666.09**

INTEREST DUE AFTER 07/10/2020  
AT 8% PER ANNUM

Please return top portion with payment

TR583038000000000000000000000020666099

KEENE PROPANE CORPORATION  
262 CENTRAL PARK WEST APT 8B  
NEW YORK, NY

(BH) State Ed tax is not included in total amount due. State Ed rate is excluded in calculation in total amount due despite the total rate shown on the bill

Property Location 207

PROPERTY ID	5830380000000000	TAX YEAR	2020	BILL DATE	06/02/2020
ASSESSMENTS AND EXEMPTIONS		TAX RATES PER THOUSAND		TAX AMOUNT	
UTILTRAN BUILDING	975,200	CITY TAX	7.405		
UTILTRAN LAND	190,400	COUNTY TAX	1.985		
		SCHOOL TAX	8.340		
		EDUCATION TAX	1.070		
NET VALUE	1,165,600	TOTAL RATE	\$ 18.800	\$	20,666.09
CREDITS					
TOTALS					
PRELIMINARY BILL		DATE DUE	07/10/2020	20,666.09	
PAID TO DATE				0.00	
TAX DUE (USD)				\$ 20,666.09	
Property Location 207 EMERALD ST					

8843 - same the last taxable value,  
old rate is 18.56, new rate 18.80  
(LP)

**APPROVED**  
By Cynthia Trottier at 11:48 am, Jul 10, 2020

8843 - same the last taxable value, old rate is 18.56, new rate 18.80 (LP)

**APPROVED**

By Cynthia Trottier at 11:48 am, Jul 07, 2020

IF YOU ARE ELDERLY, DISABLED, BLIND, DEAF/SEVERELY HEARING IMPAIRED, A VETERAN OR VETERAN'S SPOUSE, OR ARE UNABLE TO PAY TAXES DUE TO POVERTY OR OTHER GOOD CAUSE, YOU MAY BE ELIGIBLE FOR A TAX EXEMPTION, CREDIT, ABATEMENT OR DEFERRAL. FOR DETAILS AND APPLICATION INFORMATION, CONTACT THE DEPARTMENT OF ASSESSMENT, CITY OF KEENE, CITY HALL, 3 WASHINGTON STREET, KEENE, NH 03431 TELEPHONE 603-352-2125. THE TAXPAYER HAS THE RIGHT TO APPLY IN WRITING, TO THE BOARD OF ASSESSORS, BY MARCH 1, FOLLOWING THE MAILING OF THE FINAL TAX BILL, FOR AN ABATEMENT OR DEFERRAL AS PROVIDED UNDER RSA 76:16. PLEASE NOTE: PROPERTY TAX BILLS ARE SENT ONLY TO PROPERTY OWNERS. 3RD PARTY BILLING IS NOT AVAILABLE.

KEENE PROPANE CORPORATION  
262 CENTRAL PARK WEST APT 8B  
NEW YORK, NY 10024

City of Keene Property Tax Bill  
?? QUESTIONS ABOUT TAX PAYMENT ??  
CALL REVENUE COLLECTOR'S OFFICE  
603-357-9801

?? QUESTIONS ABOUT ASSESSMENT ??  
CALL DEPARTMENT OF ASSESSMENT  
603-352-2125

TR583038000000000000000000000020666099





# 2020 PRELIMINARY PROPERTY TAX BILL

1	2	3	4	5	6	7	8	9	10	11	12	13	14	15	16	17	18	19	20	21	22	23	24	25	26	27	28	29	30	31	32	33	34	35	36	37	38	39	40	41	42	43	44	45	46	47	48	49	50	51	52	53	54	55	56	57	58	59	60	61	62	63	64	65	66	67	68	69	70	71	72	73	74	75	76	77	78	79	80	81	82	83	84	85	86	87	88	89	90	91	92	93	94	95	96	97	98	99	100	101	102	103	104	105	106	107	108	109	110	111	112	113	114	115	116	117	118	119	120	121	122	123	124	125	126	127	128	129	130	131	132	133	134	135	136	137	138	139	140	141	142	143	144	145	146	147	148	149	150	151	152	153	154	155	156	157	158	159	160	161	162	163	164	165	166	167	168	169	170	171	172	173	174	175	176	177	178	179	180	181	182	183	184	185	186	187	188	189	190	191	192	193	194	195	196	197	198	199	200	201	202	203	204	205	206	207	208	209	210	211	212	213	214	215	216	217	218	219	220	221	222	223	224	225	226	227	228	229	230	231	232	233	234	235	236	237	238	239	240	241	242	243	244	245	246	247	248	249	250	251	252	253	254	255	256	257	258	259	260	261	262	263	264	265	266	267	268	269	270	271	272	273	274	275	276	277	278	279	280	281	282	283	284	285	286	287	288	289	290	291	292	293	294	295	296	297	298	299	300	301	302	303	304	305	306	307	308	309	310	311	312	313	314	315	316	317	318	319	320	321	322	323	324	325	326	327	328	329	330	331	332	333	334	335	336	337	338	339	340	341	342	343	344	345	346	347	348	349	350	351	352	353	354	355	356	357	358	359	360	361	362	363	364	365	366	367	368	369	370	371	372	373	374	375	376	377	378	379	380	381	382	383	384	385	386	387	388	389	390	391	392	393	394	395	396	397	398	399	400	401	402	403	404	405	406	407	408	409	410	411	412	413	414	415	416	417	418	419	420	421	422	423	424	425	426	427	428	429	430	431	432	433	434	435	436	437	438	439	440	441	442	443	444	445	446	447	448	449	450	451	452	453	454	455	456	457	458	459	460	461	462	463	464	465	466	467	468	469	470	471	472	473	474	475	476	477	478	479	480	481	482	483	484	485	486	487	488	489	490	491	492	493	494	495	496	497	498	499	500	501	502	503	504	505	506	507	508	509	510	511	512	513	514	515	516	517	518	519	520	521	522	523	524	52
---	---	---	---	---	---	---	---	---	----	----	----	----	----	----	----	----	----	----	----	----	----	----	----	----	----	----	----	----	----	----	----	----	----	----	----	----	----	----	----	----	----	----	----	----	----	----	----	----	----	----	----	----	----	----	----	----	----	----	----	----	----	----	----	----	----	----	----	----	----	----	----	----	----	----	----	----	----	----	----	----	----	----	----	----	----	----	----	----	----	----	----	----	----	----	----	----	----	----	-----	-----	-----	-----	-----	-----	-----	-----	-----	-----	-----	-----	-----	-----	-----	-----	-----	-----	-----	-----	-----	-----	-----	-----	-----	-----	-----	-----	-----	-----	-----	-----	-----	-----	-----	-----	-----	-----	-----	-----	-----	-----	-----	-----	-----	-----	-----	-----	-----	-----	-----	-----	-----	-----	-----	-----	-----	-----	-----	-----	-----	-----	-----	-----	-----	-----	-----	-----	-----	-----	-----	-----	-----	-----	-----	-----	-----	-----	-----	-----	-----	-----	-----	-----	-----	-----	-----	-----	-----	-----	-----	-----	-----	-----	-----	-----	-----	-----	-----	-----	-----	-----	-----	-----	-----	-----	-----	-----	-----	-----	-----	-----	-----	-----	-----	-----	-----	-----	-----	-----	-----	-----	-----	-----	-----	-----	-----	-----	-----	-----	-----	-----	-----	-----	-----	-----	-----	-----	-----	-----	-----	-----	-----	-----	-----	-----	-----	-----	-----	-----	-----	-----	-----	-----	-----	-----	-----	-----	-----	-----	-----	-----	-----	-----	-----	-----	-----	-----	-----	-----	-----	-----	-----	-----	-----	-----	-----	-----	-----	-----	-----	-----	-----	-----	-----	-----	-----	-----	-----	-----	-----	-----	-----	-----	-----	-----	-----	-----	-----	-----	-----	-----	-----	-----	-----	-----	-----	-----	-----	-----	-----	-----	-----	-----	-----	-----	-----	-----	-----	-----	-----	-----	-----	-----	-----	-----	-----	-----	-----	-----	-----	-----	-----	-----	-----	-----	-----	-----	-----	-----	-----	-----	-----	-----	-----	-----	-----	-----	-----	-----	-----	-----	-----	-----	-----	-----	-----	-----	-----	-----	-----	-----	-----	-----	-----	-----	-----	-----	-----	-----	-----	-----	-----	-----	-----	-----	-----	-----	-----	-----	-----	-----	-----	-----	-----	-----	-----	-----	-----	-----	-----	-----	-----	-----	-----	-----	-----	-----	-----	-----	-----	-----	-----	-----	-----	-----	-----	-----	-----	-----	-----	-----	-----	-----	-----	-----	-----	-----	-----	-----	-----	-----	-----	-----	-----	-----	-----	-----	-----	-----	-----	-----	-----	-----	-----	-----	-----	-----	-----	-----	-----	-----	-----	-----	-----	-----	-----	-----	-----	-----	-----	-----	-----	-----	-----	-----	-----	-----	-----	-----	-----	-----	-----	-----	-----	-----	-----	-----	-----	-----	-----	-----	-----	-----	-----	-----	-----	-----	-----	-----	-----	-----	-----	-----	-----	-----	-----	-----	-----	-----	-----	-----	-----	-----	-----	-----	-----	-----	-----	-----	-----	-----	-----	-----	-----	-----	-----	-----	-----	-----	-----	-----	-----	-----	-----	-----	-----	-----	-----	-----	-----	-----	-----	-----	-----	----

TR1160390000000000000000008138073

KEENE, NH 03431

Keene, NH 03431-0544

<b>TAX DUE (USD)</b>	<b>\$8,138.07</b>
----------------------	-------------------

Location 43 PRODUCTION AVE

AT 8% PER ANNUM

Please return top portion with payment

CREDITS		
	8843 - same taxable value old rate 18.56 Excluded Ed Tax Due 7/10 (LP)	<div>APPROVED</div> <div>By Cynthia Trottier at 6:59 am, Jun 22, 2020</div>
TOTALS		
PRELIMINARY BILL	07/10/2020	8,138.07
PAID TO DATE		0.00
TAX DUE (USD)		\$ 8,138.07

Property Location	43 PRODUCTION AVE
-------------------	-------------------

IF YOU ARE ELDERLY, DISABLED, BLIND, DEAF/SEVERELY HEARING IMPAIRED, A VETERAN OR VETERAN'S SPOUSE, OR ARE UNABLE TO PAY TAXES DUE TO POVERTY OR OTHER GOOD CAUSE, YOU MAY BE ELIGIBLE FOR A TAX EXEMPTION, CREDIT, ABATEMENT OR DEFERRAL. FOR DETAILS AND APPLICATION INFORMATION, CONTACT THE DEPARTMENT OF ASSESSMENT, CITY OF KEENE, CITY HALL, 3 WASHINGTON STREET, KEENE, NH 03431 TELEPHONE 603-352-2125. THE TAXPAYER HAS THE RIGHT TO APPLY IN WRITING, TO THE BOARD OF ASSESSORS, BY MARCH 1, FOLLOWING THE MAILING OF THE FINAL TAX BILL, FOR AN ABATEMENT OR DEFERRAL AS PROVIDED UNDER RSA 76:16. PLEASE NOTE: PROPERTY TAX BILLS ARE SENT ONLY TO PROPERTY OWNERS. 3RD PARTY BILLING IS NOT AVAILABLE.

?? QUESTIONS ABOUT ASSESSMENT ??  
CALL DEPARTMENT OF ASSESSMENT  
603-352-2125 247

TR116039000000000000000000008138073







City of Keene  
Revenue Collector  
City Hall  
3 Washington Street  
Keene, NH 03431  
603-357-9801

# 2020 PRELIMINARY PROPERTY TAX BILL

PROPERTY ID 583038000001000



PAYABLE AT REVENUE COLLECTOR'S OFFICE

CITY HALL 8:00 A.M. TO 4:00 P.M.

BUSINESS DAYS MONDAY THRU FRIDAY

Previous Property ID 047020020010

TR5830380000010000000000000044479253

NEW HAMPSHIRE GAS CORP  
PO BOX 438  
KEENE, NH 03431

(BH) State Ed tax is not included  
in total amount due. State Ed rate  
is excluded in calculation in total  
amount due despite the total rate  
shown on the bill

City of Keene  
P O Box 544  
Keene, NH 03431-0544

MAKE CHECKS PAYABLE TO: CITY OF KEENE

TAX DUE (USD) \$44,479.25

Property  
Location 0 EMERALD ST

INTEREST DUE AFTER 07/10/2020  
AT 8% PER ANNUM

Please return top portion with payment

PROPERTY ID	583038000001000	TAX YEAR	2020	BILL DATE	06/02/2020
ASSESSMENTS AND EXEMPTIONS		TAX RATES PER THOUSAND		TAX AMOUNT	
UTILTRAN BUILDING		2,508,700	CITY TAX	7.405	
			COUNTY TAX	1.985	
			SCHOOL TAX	8.340	
			EDUCATION TAX	1.070	
NET VALUE		2,508,700	TOTAL RATE	\$ 18.800	\$ 44,479.25

CREDITS	8843 - same last taxable value old rate 18.56 Excluded Ed Tax due 7/10 (LP)		APPROVED By Cynthia Trottier at 7:00 am, Jun 22, 2020	
TOTALS	DATE DUE			
PRELIMINARY BILL	07/10/2020		44,479.25	
PAID TO DATE			0.00	
TAX DUE (USD)			\$ 44,479.25	

Property Location 0 EMERALD ST

IF YOU ARE ELDERLY, DISABLED, BLIND, DEAF/SEVERELY HEARING IMPAIRED, A VETERAN OR VETERAN'S SPOUSE, OR ARE UNABLE TO PAY TAXES DUE TO POVERTY OR OTHER GOOD CAUSE, YOU MAY BE ELIGIBLE FOR A TAX EXEMPTION, CREDIT, ABATEMENT OR DEFERRAL. FOR DETAILS AND APPLICATION INFORMATION, CONTACT THE DEPARTMENT OF ASSESSMENT, CITY OF KEENE, CITY HALL, 3 WASHINGTON STREET, KEENE, NH 03431 TELEPHONE 603-352-2125.

THE TAXPAYER HAS THE RIGHT TO APPLY IN WRITING, TO THE BOARD OF ASSESSORS, BY MARCH 1, FOLLOWING THE MAILING OF THE FINAL TAX BILL, FOR AN ABATEMENT OR DEFERRAL AS PROVIDED UNDER RSA 76:16.

PLEASE NOTE: PROPERTY TAX BILLS ARE SENT ONLY TO PROPERTY OWNERS. 3RD PARTY BILLING IS NOT AVAILABLE.

NEW HAMPSHIRE GAS CORP  
PO BOX 438  
KEENE, NH 03431

City of Keene Property Tax Bill  
?? QUESTIONS ABOUT TAX PAYMENT ??  
CALL REVENUE COLLECTOR'S OFFICE  
603-357-9801

?? QUESTIONS ABOUT ASSESSMENT ??  
CALL DEPARTMENT OF ASSESSMENT  
603-352-2125

TR5830380000010000000000000044479253

